

Partners:

Kevin Stephens
Leon Loganathan
Ashley Heath
Michael Grove
Teresa Hall
Kaliopi Hourdas

Consultants:

Carolyn Walter
Markus Spazzapan
Tony Whitelum
Charlie Martel

Senior Associates:

Emma Farnell
Tessa Czislawski

Conveyancing Manager:

Theresa Cocks

Darwin

Level 7, NT House,
22 Mitchell Street
T 08 8946 2999

Palmerston

Suite 2
6 Woodlake Boulevard
T 08 8931 3388

Casuarina

Unit 3
293B Trower Road
T 08 8942 2333

Alice Springs

Suite 3, 1st Floor
Mbantua Offices
64 Todd Street
T 08 8952 4200

Our ref: 20181343:BST

7 August 2018

By Email: AboriginalLandCommissioner@network.pmc.gov.au

Aboriginal Land Commissioner
Office of the Aboriginal Land Commissioner
GPO 9932
Darwin NT 0801

Dear Commissioner Mansfield

**RESPONSES TO SUBMISSIONS ON BEHALF OF CLAIMANTS: GARRWA
LAND CLAIM NO 78, MCARTHUR RIVER REGION LAND CLAIM NO 184,
MANANGOORA LAND CLAIM NO 185, SEVEN EMU LAND CLAIM NO 186,
AND WOLLOGORANG AREA II LAND CLAIM NO 187**

Introduction

Pursuant to your correspondence to Mr David Ciaravolo of the Amateur Fishermen's Association of the Northern Territory (**AFANT**) dated 24 July 2018, please find below the following responses provided on behalf of AFANT.

I note that some of the responses will refer to relevant testimony in the hearings on the Peron Island Area Land Claim No 190 (**Peron Island**) and Woolner/Mary River Region Land Claim No 192 (**Mary River**). Copies of relevant transcripts have been attached. Any reference to transcripts in this reply is a reference to the transcripts of those hearings and we respectfully request they be incorporated by reference.

Agreements and permit-making

You have brought to our attention NLC's submissions on agreements and permit making from page 2 and invited AFANT's reply.

Agreements

The fishing access agreements referred to in [9] of the NLC submission are permit-free open access agreements. The references to those agreements, along with the first sentence of [10] and references to the agreements sprinkled elsewhere throughout its submissions (see, e.g., [34], [40], [41], [42]), create the impression that permit-free open access agreements would be a realistic possibility if a land claim is granted or would be provided in exchange for a grant of a land claim. AFANT does not believe this impression is a correct one.

Based on the limited information available to us, we do not believe that permit-free open access agreements have been presented as an option to Traditional Owners who would be affected by the new permit system being created by NLC; only the permit system is being presented as an option, thus precluding informed consent on the part of the Traditional Owners. Similarly, we believe permit-free open access agreements are not and will not be presented as a potential option to land claim claimant groups.

AFANT noted in its Lower Daly Land Claim response to NLC submissions that the submissions actually appear to suggest an unwillingness on NLC's part to provide permit-free open access agreements as an option in consultation with Traditional Owners. We further pointed to the testimony provided by claimant's witness Kane Bowden in the Peron Island and Mary River hearings that there are no negotiations being undertaken for open access recreational fishing, only consultations as to the introduction of NLC's permit system. See transcripts of 25.06.2018 at P-4 and P-11.

The last line of [15] of NLC's submission gives us further reason to believe that the permit-free open access agreements like those identified in [9] have not been presented to Traditional Owners. That line is that the new permit system, a *fait accompli* at this point, "will be fee-free for the first three years but may be subject to an administration cost-recovery fee thereafter", citing Mr Bowden's testimony.

What this says is that Traditional Owners will not only forego the financial benefits they might otherwise secure through permit-free open access agreements for the first three years, but they will also forego financial benefits into the future beyond those three years because any revenue stream would be directed to NLC for cost recovery. AFANT does find this credible. We question whether the Traditional Owners have been advised of this in consultation with NLC and have been able to compare it to an option of a permit-free access agreement. Further reasons why AFANT does not find this credible are detailed below under 'permit making'.

AFANT also notes that NLC did not directly respond to the Northern Territory's submission in the Group 4 land claims that "The NLC has advised that it does not want to put the Territory's offer to the Traditional Owner groups", instead saying "Whether or not that is correct, the comment is irrelevant because, whatever the content of the NT offer was or is only relates to the tidal waters overlaying Aboriginal land. No similar offer has been made with respect to the areas in these land claims." NLC submission at [37].

The Northern Territory's submission referred to in the NLC submission at [37] is relevant and the lack of a direct response by NLC is telling. If NLC is unwilling to present a Northern Territory offer for a permit-free access agreement to one set of Traditional Owners¹, that is probative evidence of the likelihood it will also be unwilling to present similar offers to claimants in these and other land claims should a claim be granted in whole or part.

In one respect, however, we are in accord with the submission of NLC. Paragraph [10] begins, "by their very nature these land claims require that proposed agreements may need to be evidenced in some circumstances in order for the Minister to consider the decisions he must make in response to the recommendations". This was a point AFANT made in its

¹ AFANT notes it has no knowledge of the offer the Northern Territory asked NLC to present to the Traditional Owners.

Lower Daly submission, distinguishing agreements such as that between the Northern Territory and the Port Keats/Daly River Aboriginal Land Trust for the situation surrounding the Lower Daly Land Claim:

The present situation is significantly different to the context of the agreements referred to in the submissions in that the lands and waters under Claim in LC 68 are not presently Aboriginal Land. The Minister must clearly understand that the respective negotiating positions are different. Presumably, any talk of agreement is based upon the acceptance that the granting of the claim would result in detriment to recreational fishers. The Minister therefore has the responsibility and the opportunity to seek an optimal outcome and to set certain conditions that should be met before the claim is granted, if it is to be granted.

AFANT contends that in the case of LC 68, the Minister should seek to settle provisions for ongoing perpetual rights of access for recreational fishers. This should take place prior to any decision to grant of the claim (as was the case for the Kenbi Land Claim). In addition, with the benefit of having the experience of the Kenbi Land Claim settlement process and subsequent implementation, the process prior to grant should also necessitate the issuance of any Sacred Sites Certificates for the claim area, inclusive of any negotiated conditions of avoidance and access.²

This statement does not discount the relevance of NLC's unwillingness to present offers that include permit-free open access fishing to Traditional Owners. It is simply to note again that if NLC will not present an offer where Aboriginal land already exists, there is reason to believe that NLC will not present a similar offer where Aboriginal Land may exist in the future.

Permit making

AFANT first directs the Commissioner to the cross-examination testimony of Mr Ciaravolo on 26.06.2018 at P-214 to P215 (lines 1-12), P-219, and P-225 (lines 44-46) to P-226.

The new permit system has been outlined in theory only. It is simply a bridge too far to accept the assertions of the NLC in relation to the operation of the future permit system, however well intentioned. To be more direct, the testimony of Mr Bowden (transcript of 25.06.2018 at P-21) advising the Commissioner that the NLC seeks secure standing orders from 100 Traditional Owner Clan Groups in six-months is as alarming as it is naïve.

In any event, while the new permit system outlined by the NLC may (where standing orders are eventually received) reduce the time taken to apply for and receive a permit, that is not the major issue when it comes to claims yet to be granted, as NLC seems to suggest at [10]. The permit system propounded by Mr Bowden is not any kind of long-term agreement recognising the detriment to fishers should they be excluded from the areas to which they currently enjoy legal access. There is no guarantee, or even any assurance, that permits would be offered for areas that fishers want to access nor can there be any certainty that if offered the permits will continue to be available into the future.

² AFANT Response to NLC Submissions (Lower Daly River – LC 68) (19 July 2018) at 3.

As noted above, NLC's claim at [15] that the permits "will be fee-free for the first three years but may be subject to an administration cost-recovery fee thereafter" is not credible. The assertion raises serious concerns about the long-term viability of the permit system, not just from an operational point of view but in terms of offering Traditional Owners the opportunity to benefit from their ownership of Sea Country.

NLC's submission in regards to permit fees is also not credible because it has been directly and publicly contradicted by the CEO of the Northern Land Council. In an interview on ABC Radio Darwin on 31 July 2018, he said the following when questioned about whether permits would be fee-free for the first three years:³

Kate O'Toole: Is that promise going to be maintained? Free at least for three years?

Joe Morrison: "Well, I mean that's a decision for Traditional Owners. It's not a decision for staff at the Northern Land Council. Whatever has been said at the Aboriginal Land Commissioner hearing obviously is something that's been said and done, but as far as I am concerned as the CEO of the Northern Land Council it is up to Traditional Owners to make that decision..."

Based on this, no weight should be given to the submission or to Mr Bowden's testimony as to how the permit system will operate. Indeed, it casts doubt on the credibility of the entirety of Mr Bowden's testimony in this and all other land claims in which his testimony has been given or cited.⁴

Even assuming for argument's sake that permits will be free for the first three years, it is AFANT's contention that free permits are most unlikely to continue into the future. If we take the Dhimurru example, referred to in [16] of the NLC submission, a yearly family permit for access to a relatively limited recreation area is \$160. AFANT's concern is that the permit system has potential to become a patchwork of access that comes at considerable cost. Or worse, access permits could be sold on the basis of exclusivity to the highest bidder. There is simply no guarantee of what the permit system will look like after three years.

AFANT fishing surveys

You have also brought to our attention [33] of NLC's submission, which adopts its general observations challenging AFANT fishing surveys in the Lower Daly Land Claim, and have invited comment. See also NLC submission at [39].

We first note that NLC provides no specific challenge to any part of the AFANT Seven Emu, Robinson River (Manangoora) and Wollogorang Land Claims survey. We additionally note that NLC does rely, in part, on AFANT fishing surveys, referring to the McArthur River Land

³ ABC Darwin Drive with Kate O'Toole, 31 July 2018 at 1h:09m:25s – 1h:10m:18s, <http://www.abc.net.au/radio/darwin/programs/drive/drive/10032294> (accessed 2 August 2018).

⁴ Mr Bowden's testimony with regard to permit fees has also been entered into the record in numerous other Land Claims, including Fitzmaurice River Region Land Claim No 189, Legune Area land Claim No 188, Gregory National Park/Victoria River Land Claim No 167, Peron Island Area Land Claim No 190, Mary River Region Land Claim No 192, and Lower Daly Land Claim No 68. It – and any submissions that rely on it – should be accorded no weight in any of those Land Claims.

Claim fishing survey in [16] of its submissions here. NLC cannot have it both ways. It either accepts the surveys as valid or it does not.

The AFANT Seven Emu, Robinson River (Manangoora) and Wollgorang Land Claims survey, along with the McArthur, Robinson, Wearyan Rivers and Bing Bong, Manangoora Coast Land Claim Survey (collectively, the **surveys**), is useful and reliable for what it purports to be, a snapshot of the self-reported fishing activities and opinions of persons who fish the claim area.

NLC posits that self-reported surveys are *per se* invalid because those who self-report cannot be trusted to answer truthfully. AFANT categorically rejects this contention and draws attention to the fact that self-reports are commonplace in the collection of fisheries data. In addition, '[m]uch of social science relies on self-reported information. Because of this, there has been extensive research regarding the validity of self-reported data. Researchers have found that self-reported data are accurate when individuals understand the questions and when there is a strong sense of anonymity and little fear of reprisal'.⁵ The questions in the surveys are easy to understand and sufficient anonymity exists to provide respondents with a high enough level of comfort to provide honest answers. The degree to which dishonest answers may be a problem varies with the topic of the questionnaire; respondents may be less likely to be fully truthful about measures relation to matters seen as socially unacceptable, like underage drinking or illicit drug use.⁶ Those concerns are simply not present here.

AFANT, of course, is relying on the honesty of those responding. This is not meant, however, to assert 100% truthfulness; every survey has some margin of error. The results of the survey, however, provide data of sufficient accuracy for the purpose for which it has been used; to support the professional knowledge of AFANT regarding fishing in the Claim Area.

Paragraph-specific responses

AFANT further provides responses to specific paragraphs of the NLC submissions to the extent those paragraphs are not addressed above.

Response to [39]

The NLC submission displays a misunderstanding of cumulative detriment, confusing overfishing (depletion of stock) with the social amenity of recreational fishing. AFANT here adopts its response to NLC's submission on the Lower Day Land Claim:⁷

⁵ D Steslow, N Lasher, S Kong, 'Closing the Loop or Jumping Through Hoops: The Impact of Assessment on the Legal Studies Curricula' (2016) 33 *Journal of Legal Studies Education* 97, 103-104. See also, W Baldwin, 'Information no one else knows' in A Stone et al (eds.), *The science of self-report: Implications for research and practice* (2000: Lawrence Erlbaum Publishers Inc., Mahwah, NJ) 3-5.

⁶ N Brener, J Billy, W Grady, 'Assessment of Factors Affecting the Validity of Self-Reported Health-Risk Behavior Among Adolescents: Evidence From the Scientific Literature' (2003) 33 *Journal of Adolescent Health* 436, 436.

⁷ *Supra*, n 2 at p 7.

The cumulative detriment that comes from crowding more recreational fishing into a smaller area is not primarily about depletion of stock to unsustainable levels, and no evidence has been provided to the contrary. The detriment that occurs from crowding more fishers into a smaller space is detriment to the social amenity and experiential value of recreational fishing. This was pointed out in [39]-[40] and [42]-[43] of Mr Ciaravolo's statement on behalf of AFANT [for the Lower Daly Land Claim]:

39. The enjoyment of recreational fishing is about much more than just the catching of fish; for participants the activity is about the experience as a whole. The enjoyment, social and lifestyle values of recreational fishing experiences can be impacted by informal competition with, or the presence of, other fishers on the water. This is especially the case in regional settings where enjoying space on the water is usually an intrinsic part of the visitation experience.

40. Increased competition [and] the presence of others, is one way that cumulative detriment from more fishers being squeezed in to fewer locations may be seen to extend beyond resource sustainability/availability, and to also impact upon on social and amenity values (the availability of a valued experience).

...

42. It is reasonable to expect that increased pressure on existing infrastructure would also occur if more fishers are concentrated into fewer areas as the result of a loss of access or changed (less favourable) access conditions to a popular fishing area (such as the Claim area).

43. Congestion of limited infrastructure may also cause detriment through the cost of time, as well as through the impact on the social value/ enjoyment of a fishing trip...

Response to [43]

The NLC assertion that it is hypocritical for the NT Government to assert cumulative detriment in the relocation of fishing from one place to another, while at the same promoting increased fishing effort across the board is simply a non-sequitur. At best, it is an assertion with no evidentiary support. The promotion of fishing is, as NLC notes, "across the board", as in across the entire Top End. Promotion of fishing throughout the entire Top End has no relationship to a concern that the grant of land claims will create cumulative detriment by squeezing fishers into a smaller and smaller area.

//
//
//
//
//

What NLC is suggesting through its comment – the NT Government should desist from promotional efforts to increase fishing efforts in the Northern Territory in order to alleviate cumulative detriment – has no basis in fact. It is not credible and should be disregarded.

Yours faithfully
WARD KELLER



BRADLY TORGAN
Senior Lawyer
Secretary: **Stella Noor**

Direct Line (08) 8946 2939
Email bradlytorgan@wardkeller.com.au

cc: Elena Zola, Office of the Aboriginal
Land Commissioner
ZOLA.Elena@network.pmc.gov.au

David Ciaravolo
Executive Officer
AFANT

Attachments

TRANSCRIPTS

KANE BOWDEN: Right here?

MR AVERY: Yes. Can you see anywhere where you suggest that?
05

KANE BOWDEN: Where consultations are continuing?

MR AVERY: Yes, negotiations, negotiations.

10 KANE BOWDEN: Well, there's nothing on negotiations.

MR AVERY: Right. Now, at paragraph 6 you talked about consultations.

KANE BOWDEN: That's right.

15 MR AVERY: What are they about?

KANE BOWDEN: They're about consulting with the traditional owners in
the NLC regions as to the introduction of a permit system to help them
20 understand it and inform it.

MR AVERY: Right. And you also mention at paragraph 4 in the last
paragraph you again mention consultations?

25 KANE BOWDEN: That's right, yes.

MR AVERY: And is that for the same purpose?

KANE BOWDEN: Absolutely, yes. And a lot of this reform depends on the
30 consultations with traditional owners to ensure that they're aware of what's
been put in place on their behalf, and to seek their instructions on the permit
system.

MR AVERY: So, those consultations are required under the Aboriginal Land
35 Act as far as permits are concerned?

KANE BOWDEN: They are, yes.

MR AVERY: Thank you. That's all I have, your Honour.
40

COMMISSIONER: Now, that statement which is dated 29 May, have I
received that yet or do you want me to - - -

MR AVERY: I think - - -
45

MR WALSH: Yes, you did, your Honour.

Yes. Now, Mr Avery touched on this: in paragraph 5 there appear to be six agreements that have been negotiated to date. Following the Blue Mud Bay decision the NLC and various land trusts entered into agreements with the
05 Northern Territory Government over six high valued fishing areas. Are you aware that these agreements were completed between approximately 2012 and July 2014 and that there have been no agreements since that time?

KANE BOWDEN: The timing is not – I don't have that in front of me, but I
10 am aware that's around about the timing.

MR WALSH: Thank you. And in paragraph 6, and again you spoke to Mr – spoke with Mr Avery about this where you say, while consultations continue over the remaining intertidal zones, etcetera, you are distinguishing
15 consultations from negotiations, I think in your answer to Mr Avery. Is that - -

KANE BOWDEN: Yes, there have been no negotiations. I'm not empowered or don't have in my remit any negotiations. My remit is to ensure that
20 consultations are carried out with every clan group wishing to introduce the permit system.

MR WALSH: And you said in answer to Mr Avery that the consultations with traditional owners were concerning the introduction of a permit system?
25

KANE BOWDEN: Correct.

MR WALSH: So, there were no other options put to the traditional owners other than the current system?
30

KANE BOWDEN: Oh, no, and this starts with traditional owners wanting a permit system, so my understanding is it came from traditional owners and it went to a full council meeting in 2017, and it was made a priority project for the Northern Land Council and that's why we're – I'm sitting here today
35 talking to you.

MR WALSH: But to your knowledge the consultations that you refer to in your statement have been with traditional owners about the introduction and perhaps the nature of a permit system?
40

KANE BOWDEN: They have, and the consultations that I have personally been involved in have commenced.

MR WALSH: Yes. Now, in paragraph 7 you talk about the design of an
45 updated permit management system which is not yet complete. And I think you've already given some evidence about how far it's progressed, but when you say "not yet complete", what is the intended timeframe from here on?

However, they have each of them integral duties committed to the permit reform project.

05 MR TORGAN: Has an allocation of – has a general allocation of time percentage wise been made to work as a policy officer?

10 KANE BOWDEN: The policy officer is 100 percent for the first six months of their role, and the business system administrator would be 50 percent, give or take, and the data analysts will be 50 percent.

MR TORGAN: Moving to a couple of questions on paragraph – focusing on paragraph 12 – actually your statement in paragraph 14 refers to various intertidal areas. Is there – how are the various areas being prioritised?

15 KANE BOWDEN: Mostly where the highest volume of fishing is occurring.

MR TORGAN: I guess could you forgive my ignorance, but how many different groups and different clans do you have to consult with over the course of developing the system?

20 KANE BOWDEN: And that's a very good question. We've got 12 priority areas, and there are close to 100 clan groups that need to be consulted before the end of the year.

25 MR TORGAN: That's all I have, your Honour.

COMMISSIONER: Thank you. Now, Mr Avery.

30 MR AVERY: Well, I'll get back to where I was.

<RE-EXAMINATION BY MR AVERY

[2.15pm]

35 MR AVERY: Yes, I'll just take you back. You were asked about eligibility criteria. If I could perhaps suggest things. So, a fairly common form would require your licence number, driver's licence number and your name, address and I forget - - -

40 KANE BOWDEN: That's right.

MR AVERY: Hey?

45 KANE BOWDEN: That's right, yes.

The \$50 million you mentioned when you gave evidence in – I think it was in Fitzmaurice.

05 DAVID CIARAVOLO: Yes. So I think there are already allocated to commercial.

MR AVERY: So you – you'd go cap in hand for some more money to put more boat ramps in.

10 DAVID CIARAVOLO: Well, not necessarily. I mean, look, recreational fishers don't like ways used in infrastructure that can impact upon the experience. That's certainly one of the – one of the concerns. But a place like the – particularly the Shady Camp system. It is so large that it does allow people to get on the water and spread out a little bit.

15 MR AVERY: So just getting – moving on to another topic: permits. So your recreational fisherman – I've put this proposition to you in a previous week – wakes up in the morning, turns on the radio, the fish are biting out at – at the Mary River, and he's in his – jumps in his car and he drives out to go fishing.
20 Hasn't got time to apply for a permit online, as suggested in the evidence of Kane Bowden yesterday.

DAVID CIARAVOLO: Ten days in advance and - - -

25 MR AVERY: No. No - - -

DAVID CIARAVOLO: - - - in which he gets a response.

MR AVERY: No. Kane Bowden said, if they – they're developing an online
30 app you download and you go clickety-click.

DAVID CIARAVOLO: Mm.

MR AVERY: And once they get those instructions you can get your permit.
35

DAVID CIARAVOLO: Once – once Kane's able to get standing instructions from the (TUI).

MR AVERY: Yes.
40

DAVID CIARAVOLO: Potentially.

MR AVERY: Okay. That – no, that's right. So – but your eager fisherman has arrived now at the boat ramp at Shady Camp and there's a hundred cars in
45 front of him. So could he have just spent two or three minutes getting his permit?

DAVID CIARAVOLO: I think if there were standing orders from the traditional owners to allow that kind of access – this remains to be seen, although is an objective of Kane Bowden – then, yes, that – he potentially could. However, that remains to be seen. This is the – this is the tricky part. I think we've never said that the technology doesn't exist to have a working permit system, but establishing, essentially, nominated area for access is very different.

But I also note that you introduced some distinctions between this point in time now, when we're dealing with – we don't have traditional owners in this area, so we don't really know what their views are about that.

MR AVERY: No. Right. No. I mean, I was going to comment that one of the traditional owners operates a tourism venture, and you probably know him. So we might be anticipating his views - - -

DAVID CIARAVOLO: One of the claimants or - - -

MR AVERY: One of the claimants, yes.

DAVID CIARAVOLO: - - - because there's not traditional owners in this area at the moment, under the Aboriginal Land Act.

MR AVERY: Well, they are if we're doing an 11A agreement. They're called traditional owners. 11As are agreements where you make an anticipation of . . .

DAVID CIARAVOLO: Perhaps I misunderstood the distinction when we were talking about it yesterday.

MR AVERY: Yes. No, you're – you're right. You're right and you're wrong. That's alright. So but we're – you know, I just mention that. One of our senior claimants operates a tourism business – actively operates a tourist business. Anyway, we'll get to that another day.

DAVID CIARAVOLO: Well, he should be looking to applying for one of the recreational fishing grants they fought so hard for to have avail to traditional owners looking to open up that country.

MR AVERY: Oh, right. Now, getting to the permits and Peron Islands, you mentioned that, in the wet, or the runoff, people put their boats in at – well, the Daly River, which I think's Wooliana.

DAVID CIARAVOLO: No, I said – I corrected myself and said - - -

MR AVERY: Dundee.

DAVID CIARAVOLO: - - - at – at Dundee.

jurisdictions do not face. It is an entirely separate cost to managing a fishery.
It's - - -

05 COMMISSIONER: I'm not sure how much further I'm going to be helped by
this, Mr Avery.

10 MR AVERY: No. It's a – not going anywhere. Yes. I think I'll just – I'll
leave it there. So we've got permits. We're back where we were on permits.
You've heard Mr Bowden's evidence about that. You – you adopt a wait and
see. Did you hear the remarks yesterday about the timing for grant of land
from any recommendation to when it actually might happen?

DAVID CIARAVOLO: Mm.

15 MR AVERY: You heard that?

DAVID CIARAVOLO: Mm.

20 MR AVERY: And did you understand the exchange we had about the role of
the Minister in determining whether land should be granted?

DAVID CIARAVOLO: I'm – I'm very well aware of that.

25 MR AVERY: Right.

DAVID CIARAVOLO: And I know he's eager to learn the results of our
survey.

30 MR AVERY: Yes, well, send it to him. The – so the Minister's agency in
this is – is to read the report and the comments.

DAVID CIARAVOLO: Of course.

35 MR AVERY: And then he can make a decision, which may actually be
reviewable by a party who's not satisfied.

40 DAVID CIARAVOLO: Yes. Look, I – I understand – I understand the
process. I understand the role of – of the Commissioner. I understand,
obviously – I've read the reports of the previous Commissioner, and I have –
I've – I've familiarised myself with the – the context of that and I'm aware of
the passage of time since the recommendation of the last grant and detriment
review. So I feel fairly – I'm fairly well across that.

45 MR AVERY: So even the time it took for those processes to run, Mr
Bowden's system is online, you would be able to see it and know what you
would be able to say about it, whether it's workable for your members.

DAVID CIARAVOLO: Yes and no. I mean, I think – I think it kind of misses the point. I mean, I think if the traditional owners were coming to the Minister and saying, “Well, this is the area that we want to nominate as an open access area and this is the conditions”, whether it's open access or open
05 access by a permit and whichever way they wanted to agree to that, that's a different scenario.

I'm not sure that Mr Bowden's going to, you know, solve all of the issues of getting claim agreements on different fishing areas through his electronic
10 design. I think – I think that – that's a long way down the road.

MR AVERY: So if, on the Peron Islands or the Woolner area, the claimants were minded to – to agree with a proposition for one of those access agreements that have been done previously for Aboriginal land, would AFANT
15 be happy about that? You wouldn't be paying the cost.

DAVID CIARAVOLO: I think our preference would be, where it's possible, to have the area – areas that report recreational fishing to be declared as open areas under the Indigenous – under the Aboriginal Land Rights Act. If they
20 were – if the claim was going to be granted.

MR AVERY: Thank you. That's all.

COMMISSIONER: Thank you.
25

MR WALSH: Just a couple of points of clarification, if I may be permitted, your Honour.

COMMISSIONER: Yes.
30

<CROSS-EXAMINATION BY MR WALSH [4.19pm]

35 MR WALSH: Mr Avery referred to bag limits. It's correct to say, isn't it, that bag limits relate to the – the matter of the number of fish kept, not the number of fish caught?

DAVID CIARAVOLO: Absolutely. Absolutely.
40

MR WALSH: And, secondly, the concept known as catch and release is – is commonly practised by NT recreational fishers?

DAVID CIARAVOLO: It's – it's very – it's very common. I can't say the
45 number right now because, normally, my statement would refer to the – the report in the government's research, which – and I used the one that was in my – in my survey, which I'm not allowed to talk about. But, certainly, you could

BEFORE THE ABORIGINAL LAND COMMISSIONER

ABORIGINAL LAND RIGHTS (NORTHERN TERRITORY) ACT 1976

GARRWA (WEARYAN AND ROBINSON RIVERS BEDS AND BANKS) LAND CLAIM NO. 178, THE MCARTHUR RIVER REGION LAND CLAIM NO. 184, AND PART OF MANANGOORA REGION LAND CLAIM NO. 185

Statement of David Ciaravolo, Executive Officer, the Amateur Fishermen's Association of the Northern Territory (AFANT), PO Box 40694, Casuarina NT 0811.

1. I was appointed as the Executive Officer at AFANT in February 2017. Prior to that I worked as the Executive Director at RecFish SA, the South Australian recreational fishing peak body, for a period of 2 years.
2. As Executive Officer of AFANT, I have responsibility for the achievement of AFANT's mission/objectives and the management of AFANT's operations. I work with the Committee on the development and achievement of agreed strategy, and I represent AFANT on government and non-government committees, groups and projects.
3. AFANT was formed in 1980 to represent NT recreational fishers on all matters of importance to recreational fishing. This includes fisheries management, development strategies, access to areas for the purpose of recreational fishing, and responding to project proposals which may influence the quality or access for recreational anglers in the NT.
4. This statement is intended to update issues raised in correspondence sent by AFANT to the previous Aboriginal Land Commissioner (Olney) in 2000 (LC 184 & 185) and 2002 (LC 178). This updated statement is intended to provide the most contemporary evidence available to the Commissioner for consideration, and to bring focus to the matters of detriment AFANT now views as most relevant, particularly those arising by effect of the decision of the High Court of Australia in Northern Territory of Australia v Arnhem Land Aboriginal Land Trust [2008] HCA 29 on 30 July 2008 (the Blue Mud Bay decision).
5. The immediate effect of a grant of these Claims, without a negotiated open access agreement, would be that the lands and waters of the Claim areas would become Aboriginal land and that access to the waters overlying those lands would be prohibited (in the absence of a permit).
6. AFANT are of the view that to inform usage and potential detriment issues, the data held by the Northern Territory Government, eg, the results from the 2010 Recreational Fishing Survey, can be usefully be complimented by contemporary data collected about fishing activity at a finer scale; specifically, about fishing within the Claim Areas.

7. Owing to the high importance of McArthur River and more broadly, the LC 184 & 185 Claim Areas, and the lack of fine scale data relating to recreational fishing in the LC 178 Claim Areas; AFANT conducted a community consultation survey, the “AFANT - McArthur, Robinson, Wearyan Rivers and Bing Bong, Manangoora Coast Land Claim Survey” referred to hereafter as the AFANT – Claim Areas Community Survey (**Appendix A**), to ask recreational fishers about their activities in the Claim Areas.
8. Due to time and human resource constraints, the opportunity to participate in the survey was made available to fishers for only a 4-day period. It was sent to Members and made available online via AFANT’s social media accounts. 579 individuals participated in the consultation. Of these 62% of identified as not being a resident of the NT; confirming other data that this area is of special significance to visitors / fishing tourism.
9. AFANT consulted and corresponded with our member - The King Ash Bay Fishing Club as we collected information to inform our response to the Commissioner.

Recreational Fishing in the Northern Territory

10. Recreational fishing is an important social and cultural component of the Northern Territory lifestyle. It is also a major tourism drawcard and a significant contributor to the economy.
11. The [2010 NT Recreational Fishing Survey](#) (West *et al.*, 2012) indicates that more than 30,500 Non-Indigenous Territory residents went fishing in 12 months between April 2009 – March 2010. The Tourism NT, Fishing Segment Profile documents that there were over 40,000 fishing visitors to the NT in 2014 (http://www.tourismnt.com.au/~media/files/corporate/marketing/fishing-segment-profile_northern-territory-australia.ashx).
12. [NT Government Recreational Fishing Development Plan \(2012-2022\)](#), provides that 70% of recreational fishing in the Northern Territory occurs in regional areas, where it is often the primary economic and development driver.
13. In the 2010 NT Recreational Fishing Survey (West *et al.*, 2012), annual resident fisher expenditure was estimated at \$51M.
14. [The Fishery Status Reports 2012 \(NTG, 2014\)](#) estimates the NT guided fishing industry to contribute \$26M annually to the NT economy.

Recreational fishing in the region

15. The East Coast / Gulf Area region where the Claim Areas are located accounted for approximately 7% of all fishing effort by NT Residents in 2009/10. (West *et al.* 2012. p.33)

16. The West Coast region where the Claim Areas are located, accounted for approximately 12% of all Barramundi caught by NT Residents in 2009/10 (West et al. 2012, p.47). This is significant given the remote location of the area.
17. A trend of increasing fisher visitation to the McArthur River was measured in 2009 (April-Nov), with an estimated 33,000 fisher days from visitors fishing there. This is two-and-half times more than was measured in the earlier National Recreational and Indigenous Fishing Survey in 2000/2001. (West et al., 2012, p.80)
18. Recreational Fishing access to the McArthur River upstream of the LC 184 Claim Area and the intertidal zone of the islands seaward (excepting North Island) of the LC 184 Claim Area, as well as the intertidal zone of the islands seaward of the LC 185 Claim area, is enabled and ensured by 20-year fishing access agreement between the Northern Territory Government and Traditional Owners (Narwinbi & Wurralibi A.L.T's respectively). See excerpt from NLC Sea Country Access Map (figure 1):

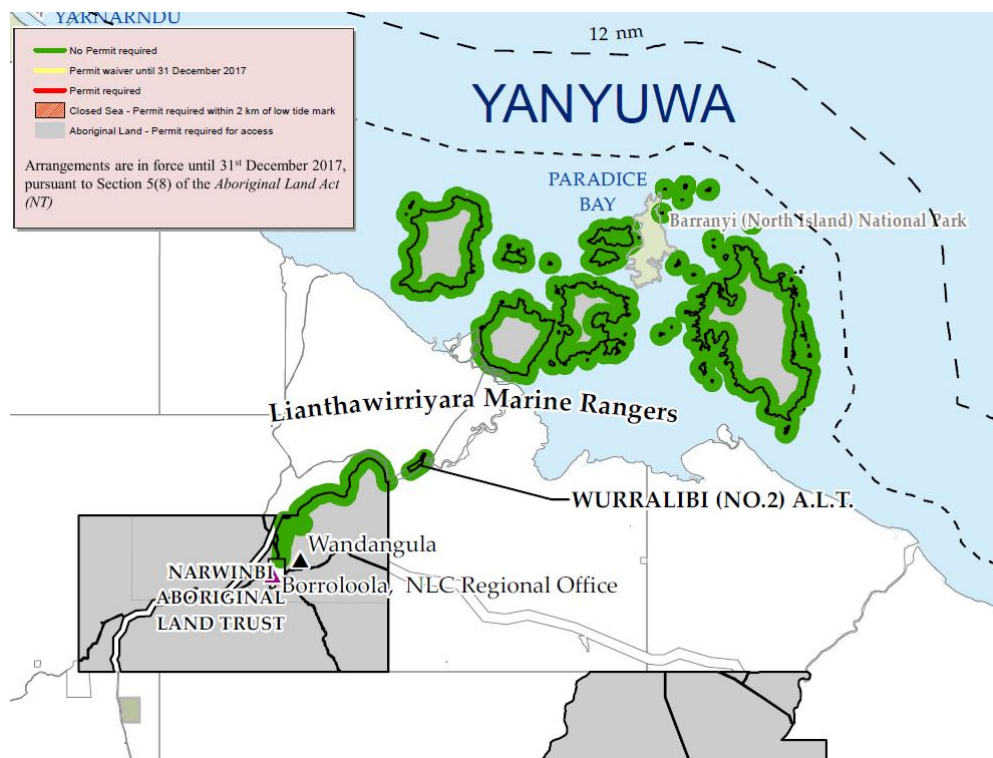


Figure 1 Excerpt from NLC Sea Country Access Map

19. AFANT cannot be certain from publicly available information whether the small section of "green (no-permit agreement) area" shown on the McArthur river (Wurralibi (no2) A.L.T. in Figure 1) above, is within the Claim Area of LC 184. On the face of it, this at least appears to be possible and should be clarified.
20. It can be seen in Figure 1, that permit free access for fishing has been negotiated both upstream and downstream of the LC 184 Claim area. It is clear

from evidence collected in the AFANT – Claim Areas Community Survey, the 2010 NT Fishing survey, and from our correspondence with AFANT Member the King Ash Bay Fishing Club that the King Ash bay boat ramp, which falls within the Claim Area (LC 184), is the main point of access for recreational fishing in the negotiated permit-free fishing areas, as well as other areas in the region.

Recreational Fishing in the McArthur River Region Land Claim No. 184 Claim Areas

River (Beds and Banks) section

21. Recreational Fishing is currently permitted in the Claim Area without the need to obtain a permit.
22. In the AFANT – Claim Areas Community Survey, 501 respondents said they have fished in the McArthur river section of the Claim Area (shown to respondents on a Map (figure 2), and highlighted in orange).

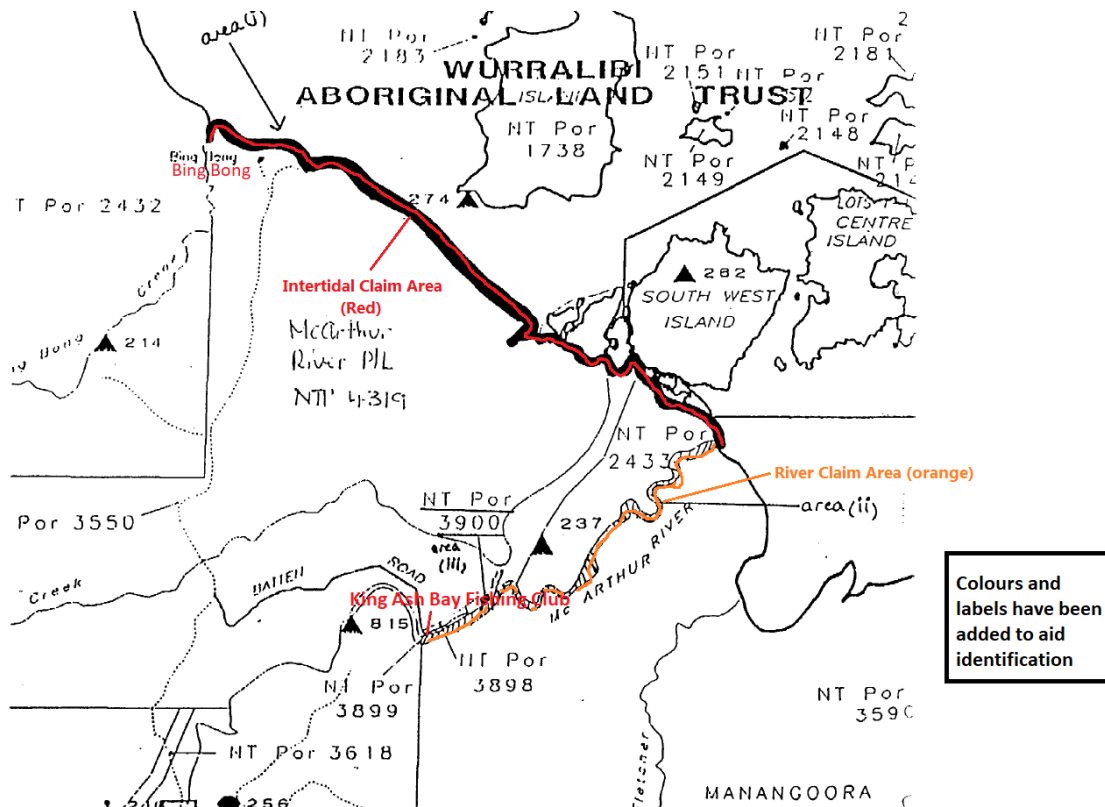


Figure 2 LC 184 Claim Areas from AFANT Survey (enhanced from ALC Report 62)

23. The King Ash Bay (Fishing Club) Boat Ramp is the main access point for recreational fishing in the Claim Area. This is supported by the fact that 472 respondents in the AFANT – Claim Areas Community Survey (94% of those who fished the area), confirmed that when fishing the McArthur River Claim Area, they launched at the King Ash Bay (Fishing Club) Boat Ramp.
24. The King Ash Bay Fishing Club, which is in parts adjacent to, and in parts (jetties) upon (or over) the Claim Area, is the main accommodation facility for

people who do recreational fishing in the McArthur River section of the Claim Area. This is supported by the fact that 371 respondents to the (74% of those who fished), confirmed that when fishing the McArthur River Claim Area, they stayed at the King Ash Bay Fishing Club. It follows that it would be reasonable to expect financial detriment to the Club (AFANT Members) if by extension of not being able to fish the Claim Area, visitors stopped or reduced visitation the club for accommodation or hospitality.

Special significance of the Claim Area

25. The Claim Area section of the McArthur River itself, and the access it provides to adjacent areas, constitutes it as an iconic and special fishing location for many recreational fishers. It's significance as a fishing location highlights potential social impacts (detriment) that would accompany a loss of access. It is our contention that a loss of access to the Claim Area would impact upon not only people's choice to visit the area, but also many people's overall enjoyment of fishing in the Northern Territory.
26. AFANT understands (from engaging with members and other fishers) that the Claim Area is of special significance to recreational fishers due to a number of factors, including, although not limited to; the location of the river (relative proximity to interstate visitors), the unique fishing in the river, and the excellent facilities on offer at the King Ash Bay Fishing Club.
27. Visitation, including to the King Ash Bay Fishing Club, is likely to suffer in the event of changed or lost access to fishing in the Claim Area. This is because for many who visit the area, the fishing experiences in the McArthur River section of the LC 184 Claim Area are central to their overall enjoyment of fishing. This is supported by the views of 517 AFANT – Claim Areas Community Survey respondents (96.5%), who agreed that their *enjoyment of fishing in the NT as a whole would suffer if they could not go fishing in the McArthur River (LC 184) Claim Area.*
28. The fishing experiences in the McArthur River section of the LC 184 Claim Area are unique and cannot be replaced by fishing in other areas. This is supported by the views of 488 AFANT – Claim Areas Community Survey respondents (91%), who did not think the fishing experience can be replaced by another location. We contend that it is only logical that detriment in the form of social impacts and loss of amenity would result if fishing access is lost.

Coastline (intertidal) section

29. In the AFANT – Claim Areas Community Survey, 400 respondents (76%) said they have fished in the Intertidal Zone of the Claim Area; from the McArthur River mouth, north to Bing Bong (shown to respondents on a Map (figure 2), and highlighted in red).
30. The King Ash Bay (Fishing Club) Boat Ramp is the main access point for recreational fishing in the Intertidal Zone Claim Area. This is supported by the fact that 309 respondents in the AFANT – Claim Areas Community Survey (out

of total of 400 who said they had fished there), confirmed that when fishing the McArthur River to Bing Bong Intertidal Zone Claim Area, they launched at the King Ash Bay (Fishing Club) Boat Ramp.

31. Another important boat launching facility for the McArthur River to Bing Bong Intertidal Zone Claim Area is the ramp at Mule Creek, this is supported by data from the AFANT – Claim Areas Community Survey are Mule Creek, with 74 respondents reporting use of this facility.

Recreational Fishing in the Manangoora Region Land Claim (No. 185) Claim Area

31. In the AFANT – Claim Areas Community Survey, 396 respondents (77.5%) said they have fished in the Intertidal Zone of the Claim Area; from the Mouth of McArthur River, south to the Mouth of the Robinson River (again shown to respondents on a Map (figure 3) and highlighted in orange to ensure people understood the area in question).

EXTRACT FROM MANANGOORA REGION LAND CLAIM APPLICATION

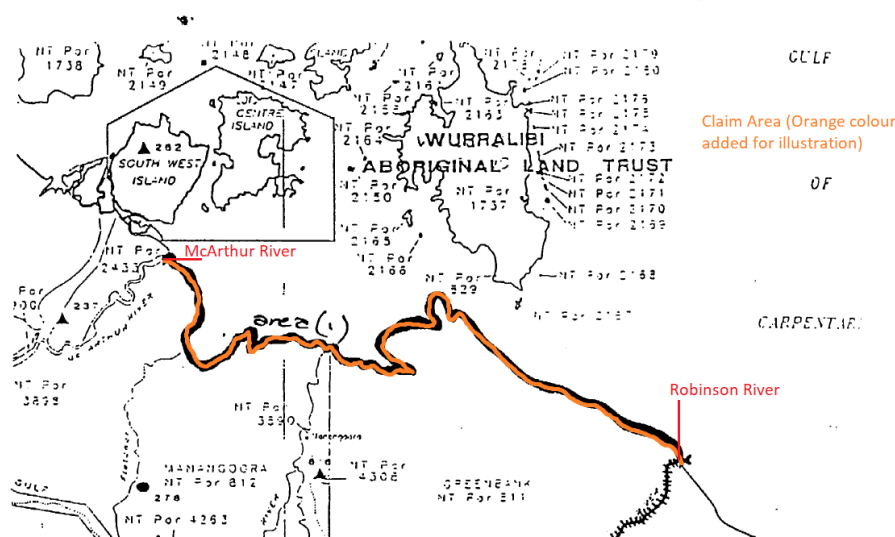


Figure 3 LC 185 Claim Area from AFANT Survey (enhanced from ALC Report 62)

32. The King Ash Bay (Fishing Club) Boat Ramp is the main access point for recreational fishing in the Manangoora Intertidal Zone Claim Area (LC 185). This is supported by the fact that 338 respondents in the AFANT – Claim Areas Community Survey (out of total of 396 who said they had fished there), confirmed that when fishing the Manangoora Intertidal Zone Claim Area, they launched at the King Ash Bay (Fishing Club) Boat Ramp.
33. In the AFANT – Claim Areas Community Survey, 42 respondents reported gaining access via Manangoora Station, while 19 respondents referred to other stations (Greenbank & Seven Emu, etc.) /access points, indicating that other areas are significant for providing access too.

34. The King Ash Bay Fishing Club is the main accommodation facility for people who do recreational fishing in the Manangoora Claim Area, with written comments confirming this from 210 respondents to the AFANT – Claim Areas Community Survey. In addition, 44 respondents commented that they stayed at Manangoora Station, while there were 3 comments each indicating stays at Seven Emu and Greenbank Stations. It is reasonable to conclude that fishing visitation contributes economically to this region through fees for accommodation and that this in-turn supports employment (grounds keeping etc.)
35. Camping on the boat is an important part of accessing remote Intertidal areas, with 56 respondents to the AFANT – Claim Areas Community Survey saying they have done so. If the effect of a Grant or future access arrangements, is to limit or prevent such camping, it reasonably follows that the quality of the fishing experience and potentially the viability of visitation would be impacted. This would result in detriment through the significant loss of amenity, and social value.

Recreational Fishing in the Garrwa (Wearyan and Robinson Rivers Beds and Banks) Land Claim No. 178 - Claim Area

35. In the AFANT – Claim Areas Community Survey, 104 respondents (21%) said they have fished in Robinson River sections of the Claim Area, and 121 respondents (24%) said they have fished in the Wearyan River sections of the Claim Area (again shown to respondents on a Map (figure 4) and highlighted in orange to ensure people understood the areas in question).

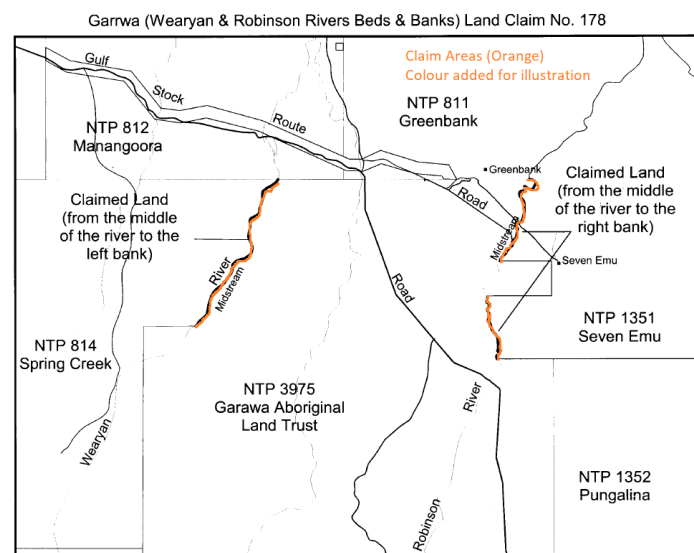


Figure 4 LC 178 Claim Area from AFANT Survey (enhanced from ALC Report 64)

36. Accessing the water through pastoral stations is an important way for recreational fishers to access these Claim Areas. In the AFANT – Claim Areas Community Survey, 82 respondents reported gaining access via Manangoora Station, 39 respondents reported access through Seven Emu Station, and 13

through Green Bank. King Ash Bay Fishing Club was listed as an access point by 24 respondents.

37. If the effect of a Grant or future access arrangements, is to limit or prevent access through pastoral properties, it reasonably follows that this would result in detriment due to the significant loss of amenity.
38. Although it was not reported in the survey, it is understood that fishers often pay camping / access fees at pastoral stations. While these fees may vary and be set by market forces, if the effect of a Grant or future access arrangements, is to increase the cost of access, or through exclusivity, decrease the options for access through pastoral properties, it is possible that recreational fishers may suffer financial detriment though increased access fees.

Cumulative Impacts

39. It has been raised by AFANT in response to other Land Claims (167, 188, 189 & 68), that there is potential for cumulative detriment to arise/accrue as a result of the granting of a number of Bed and Bank, and Intertidal Zone Land Claims.
40. It has been put forward that cumulative detriment may occur should a system of permits be introduced resulting in the need for fishers to expend time and money obtaining permits for different areas. In addition, we have contended that either the introduction of permits, or the closure of areas to recreational fishing, could put pressure on the resources, and by extension, the fishing experiences in other areas. In our view, this consideration is also relevant to these Claims, especially LC 184.

Cumulative (effort related) impacts;

41. The McArthur River is a very popular fishing location, accounting for tens-of-thousands of Fisher Days annually (West *et al.*, 2012). It is reasonable to expect that if this fishing effort was disrupted or relocated, that there could be increased pressure in other fishing areas.
42. The vast majority of respondents to the AFANT – Claim Areas Community Survey (503 individuals / 94%) agreed that if people could not fish in the McArthur River (LC 184) Claim area; the fishing in other areas would be likely to be impacted through increased fishing pressure.

Cumulative (Social) impacts

39. The enjoyment of recreational fishing is about much more than just the catching of fish; for participants the activity is about the experience as a whole. The enjoyment, social and lifestyle values of recreational fishing experiences can be impacted by informal competition with, or the presence of, other fishers on the water. This is especially the case in regional settings where enjoying space on the water is usually an intrinsic part of the visitation experience.

40. Increased competition/ the presence of others, is one way that cumulative detriment from more fishers being squeezed in to fewer locations may be seen to extend beyond resource sustainability/availability, and to also impact upon on social and amenity values (the availability of a valued experience).

Economic considerations

41. Recreational fishing activity in the McArthur River Claim Area delivers economic benefits to businesses in the region. The AFANT - Claim Areas Community Survey, as well as the 2010 NT Recreational Fishing Survey, has demonstrated the significance of the King Ash Bay Fishing Club as the primary site for accommodation in the area. If the effect of a Grant or future access arrangements is to reduce fishing visitation, or impact the amenity the Fishing Club can offer, it is reasonable to expect significant financial detriment to the Club.
42. As an AFANT Member, the King Ash Bay Fishing Club has conveyed information about its operations and significant investments to us. We understand that the club will convey this directly to the Commissioner.
43. Fishing tourism in the Northern Territory was valued at \$26M in 2012, and of that \$15M was spent directly with Fishing Tour Operators (FTO's) (NT Fishery Status Report 2012, Report No.113). The NT Tourism – Fishing Segment Profile acknowledges Barramundi fishing tour operations from Borroloola as an option for visitors.

Permits

41. With respect to this Claim, and for other Claims before the Commissioner (167, 188, 189 & 68) it is AFANT's position that the financial cost, as well as the time taken to apply for and receive a permit may result in detriment. It is also contended that delays in processing a permit could, and the refusal of a permit certainly would, result in detriment to recreational fishers.

Invitation to comment on relations with Local Aboriginal Communities

42. AFANT is not specifically not aware of contact or relationships with the Claimants in LC 184, 185 or 178, however given an ongoing relationship with Traditional Owners, especially in the Borroloola/ McArthur River area, it is not unlikely.
43. AFANT is working to maintain constructive relationships with the Traditional Owners of the areas that are already vested with local Aboriginal Land Trusts that have fishing access agreements, as well as the Lianthwirriyarra Sea Rangers. This includes being a member of the Wurrahiliba Management Committee. Through the Committee, Traditional Owners who have agreed to permit free fishing access and stakeholders like AFANT, come together to engage in dialogue around important issues.
44. AFANT is currently a member of the steering committee for the Yanyuwa Economic Development (FRDC funded) research project. This aims to explore

opportunities for economic benefits to be derived from the Traditional Ownership of Sea Country. In October 2017 I travelled to Borroloola to participate in a workshop with Traditional Owners.

45. In October 2017, I met with the Lianthwirriyarra Sea Rangers, toured their facilities, learned about their work on Sea Country and had discussions about and how we could work together to improve communication and address matters relating to recreational fishing.

45. AFANT would be happy to engage with the Traditional Owners / Claimants of the Claim Area. This includes working constructively on developing a Code of Conduct for respectful access and fishing practices, as well as to work together on any other matter relevant to recreational fishing or the aquatic environment.

I DECLARE that I have read this statement carefully before signing it, and that I believe it to be true and correct,

Signed

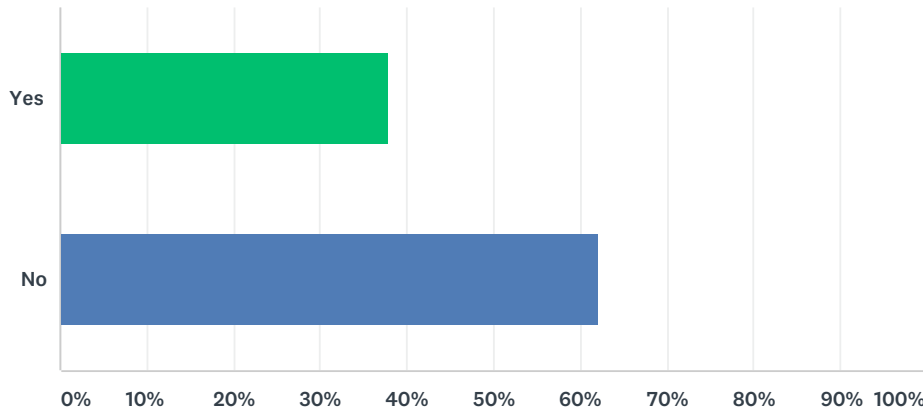
A handwritten signature in black ink, appearing to read 'David Ciaravolo', written over a horizontal line.

David Ciaravolo

Date: 16/3/2018

Q1 Are you a resident of the Northern Territory

Answered: 579 Skipped: 0



ANSWER CHOICES	RESPONSES	
Yes	37.82%	219
No	62.18%	360
TOTAL		579

Q2 In what postcode is your home located?

Answered: 579 Skipped: 0

#	RESPONSES	DATE
1	2250	3/16/2018 6:20 AM
2	2823	3/16/2018 5:26 AM
3	4818	3/16/2018 5:04 AM
4	2827	3/15/2018 11:04 PM
5	4703	3/15/2018 8:21 PM
6	3400	3/15/2018 3:23 PM
7	3030	3/15/2018 2:34 PM
8	4740	3/15/2018 1:23 PM
9	6230	3/15/2018 12:59 PM
10	5332	3/15/2018 11:53 AM
11	870	3/15/2018 11:41 AM
12	832	3/15/2018 11:31 AM
13	830	3/15/2018 11:29 AM
14	854	3/15/2018 11:27 AM
15	854	3/15/2018 11:21 AM
16	4518	3/15/2018 10:10 AM
17	834	3/15/2018 10:01 AM
18	800	3/15/2018 9:20 AM
19	4514	3/15/2018 9:03 AM
20	5162	3/15/2018 8:50 AM
21	4720	3/15/2018 7:23 AM
22	836	3/15/2018 6:50 AM
23	2400	3/15/2018 6:48 AM
24	820	3/15/2018 6:28 AM
25	836	3/15/2018 6:21 AM
26	4740	3/15/2018 5:50 AM
27	820	3/15/2018 5:48 AM
28	885	3/15/2018 4:44 AM
29	853	3/14/2018 10:35 PM
30	835	3/14/2018 10:29 PM
31	836	3/14/2018 10:22 PM
32	870	3/14/2018 9:44 PM
33	2536	3/14/2018 9:25 PM
34	4352	3/14/2018 9:09 PM
35	4740	3/14/2018 9:07 PM

36	4725	3/14/2018 8:37 PM
37	4710	3/14/2018 8:28 PM
38	836	3/14/2018 8:07 PM
39	880	3/14/2018 7:46 PM
40	810	3/14/2018 7:06 PM
41	2582	3/14/2018 6:50 PM
42	810	3/14/2018 6:46 PM
43	4380	3/14/2018 6:41 PM
44	830	3/14/2018 6:22 PM
45	854	3/14/2018 6:17 PM
46	820	3/14/2018 6:01 PM
47	4165	3/14/2018 6:00 PM
48	854	3/14/2018 5:36 PM
49	5019	3/14/2018 5:32 PM
50	854	3/14/2018 5:19 PM
51	3820	3/14/2018 4:48 PM
52	3580	3/14/2018 4:40 PM
53	3579	3/14/2018 4:30 PM
54	4680	3/14/2018 4:15 PM
55	821	3/14/2018 3:30 PM
56	812	3/14/2018 3:10 PM
57	852	3/14/2018 2:51 PM
58	812	3/14/2018 2:28 PM
59	830	3/14/2018 2:25 PM
60	3585	3/14/2018 2:12 PM
61	4865	3/14/2018 1:33 PM
62	2540	3/14/2018 1:31 PM
63	3672	3/14/2018 1:08 PM
64	4854	3/14/2018 12:47 PM
65	4512	3/14/2018 12:42 PM
66	4740	3/14/2018 12:15 PM
67	4305	3/14/2018 12:11 PM
68	4744	3/14/2018 11:46 AM
69	2871	3/14/2018 11:41 AM
70	4580	3/14/2018 11:16 AM
71	5290	3/14/2018 11:01 AM
72	841	3/14/2018 10:58 AM
73	832	3/14/2018 10:42 AM
74	4481	3/14/2018 10:28 AM
75	4753	3/14/2018 10:12 AM
76	5575	3/14/2018 10:00 AM

77	4805	3/14/2018 9:59 AM
78	854	3/14/2018 9:46 AM
79	2500	3/14/2018 9:45 AM
80	810	3/14/2018 9:45 AM
81	850	3/14/2018 9:43 AM
82	870	3/14/2018 9:40 AM
83	4507	3/14/2018 9:26 AM
84	836	3/14/2018 9:22 AM
85	860	3/14/2018 9:09 AM
86	860	3/14/2018 9:07 AM
87	860	3/14/2018 9:06 AM
88	850	3/14/2018 9:03 AM
89	2466	3/14/2018 8:57 AM
90	861	3/14/2018 8:56 AM
91	4720	3/14/2018 8:50 AM
92	4720	3/14/2018 8:35 AM
93	812	3/14/2018 8:27 AM
94	3888	3/14/2018 7:51 AM
95	860	3/14/2018 7:47 AM
96	2878	3/14/2018 7:47 AM
97	6025	3/14/2018 7:45 AM
98	4811	3/14/2018 7:44 AM
99	820	3/14/2018 7:41 AM
100	4677	3/14/2018 7:37 AM
101	837	3/14/2018 7:29 AM
102	4718	3/14/2018 7:26 AM
103	4719	3/14/2018 7:19 AM
104	4655	3/14/2018 7:18 AM
105	4878	3/14/2018 7:10 AM
106	870	3/14/2018 7:04 AM
107	4814	3/14/2018 6:59 AM
108	812	3/14/2018 6:47 AM
109	835	3/14/2018 6:35 AM
110	830	3/14/2018 6:14 AM
111	850	3/14/2018 6:11 AM
112	2326	3/14/2018 5:57 AM
113	4854	3/14/2018 5:49 AM
114	4416	3/14/2018 5:48 AM
115	5290	3/14/2018 5:06 AM
116	810	3/14/2018 5:01 AM
117	4565	3/14/2018 4:52 AM

118	4744	3/14/2018 4:36 AM
119	5540	3/14/2018 3:54 AM
120	880	3/14/2018 3:45 AM
121	5075	3/14/2018 3:31 AM
122	832	3/14/2018 2:54 AM
123	4879	3/14/2018 2:40 AM
124	4884	3/14/2018 12:33 AM
125	4737	3/13/2018 11:26 PM
126	820	3/13/2018 11:07 PM
127	810	3/13/2018 10:41 PM
128	832	3/13/2018 10:40 PM
129	5097	3/13/2018 10:38 PM
130	4470	3/13/2018 10:10 PM
131	4817	3/13/2018 10:09 PM
132	854	3/13/2018 9:49 PM
133	4561	3/13/2018 9:44 PM
134	810	3/13/2018 9:40 PM
135	4800	3/13/2018 9:39 PM
136	2871	3/13/2018 9:39 PM
137	4514	3/13/2018 9:35 PM
138	3561	3/13/2018 9:34 PM
139	4723	3/13/2018 9:23 PM
140	854	3/13/2018 9:23 PM
141	870	3/13/2018 9:13 PM
142	828	3/13/2018 9:11 PM
143	5113	3/13/2018 9:03 PM
144	4818	3/13/2018 9:00 PM
145	2629	3/13/2018 8:46 PM
146	3023	3/13/2018 8:41 PM
147	810	3/13/2018 8:35 PM
148	7321	3/13/2018 8:34 PM
149	4304	3/13/2018 8:34 PM
150	860	3/13/2018 8:29 PM
151	4417	3/13/2018 8:29 PM
152	3305	3/13/2018 8:27 PM
153	836	3/13/2018 8:26 PM
154	4352	3/13/2018 8:26 PM
155	4891	3/13/2018 8:25 PM
156	4814	3/13/2018 8:24 PM
157	4740	3/13/2018 8:23 PM
158	7321	3/13/2018 8:19 PM

159	852	3/13/2018 8:19 PM
160	4405	3/13/2018 8:17 PM
161	2732	3/13/2018 8:15 PM
162	4825	3/13/2018 8:13 PM
163	4879	3/13/2018 8:11 PM
164	4818	3/13/2018 8:07 PM
165	4816	3/13/2018 8:07 PM
166	812	3/13/2018 8:00 PM
167	820	3/13/2018 8:00 PM
168	3212	3/13/2018 8:00 PM
169	4610	3/13/2018 7:57 PM
170	2871	3/13/2018 7:50 PM
171	4860	3/13/2018 7:49 PM
172	4740	3/13/2018 7:49 PM
173	832	3/13/2018 7:49 PM
174	832	3/13/2018 7:48 PM
175	4870	3/13/2018 7:45 PM
176	854	3/13/2018 7:38 PM
177	3825	3/13/2018 7:34 PM
178	862	3/13/2018 7:30 PM
179	2827	3/13/2018 7:27 PM
180	2878	3/13/2018 7:26 PM
181	4405	3/13/2018 7:25 PM
182	4017	3/13/2018 7:20 PM
183	835	3/13/2018 7:19 PM
184	4659	3/13/2018 7:18 PM
185	3916	3/13/2018 7:17 PM
186	2582	3/13/2018 7:12 PM
187	829	3/13/2018 7:11 PM
188	3437	3/13/2018 7:02 PM
189	3222	3/13/2018 7:00 PM
190	2474	3/13/2018 6:56 PM
191	2474	3/13/2018 6:56 PM
192	837	3/13/2018 6:54 PM
193	854	3/13/2018 6:53 PM
194	3631	3/13/2018 6:52 PM
195	870	3/13/2018 6:50 PM
196	854	3/13/2018 6:48 PM
197	3631	3/13/2018 6:47 PM
198	4718	3/13/2018 6:42 PM
199	870	3/13/2018 6:42 PM

200	812	3/13/2018 6:40 PM
201	3878	3/13/2018 6:40 PM
202	2483	3/13/2018 6:37 PM
203	835	3/13/2018 6:34 PM
204	4659	3/13/2018 6:32 PM
205	854	3/13/2018 6:29 PM
206	830	3/13/2018 6:28 PM
207	854	3/13/2018 6:27 PM
208	870	3/13/2018 6:16 PM
209	4165	3/13/2018 6:13 PM
210	3564	3/13/2018 6:07 PM
211	3215	3/13/2018 6:05 PM
212	4350	3/13/2018 6:01 PM
213	2580	3/13/2018 5:56 PM
214	4825	3/13/2018 5:53 PM
215	4455	3/13/2018 5:42 PM
216	810	3/13/2018 5:42 PM
217	4487	3/13/2018 5:37 PM
218	834	3/13/2018 5:37 PM
219	4615	3/13/2018 5:36 PM
220	3930	3/13/2018 5:33 PM
221	3551	3/13/2018 5:32 PM
222	4812	3/13/2018 5:22 PM
223	822	3/13/2018 5:20 PM
224	4817	3/13/2018 5:17 PM
225	4735	3/13/2018 5:16 PM
226	4556	3/13/2018 5:15 PM
227	854	3/13/2018 5:11 PM
228	3931	3/13/2018 5:05 PM
229	880	3/13/2018 4:59 PM
230	2580	3/13/2018 4:58 PM
231	2675	3/13/2018 4:56 PM
232	854	3/13/2018 4:49 PM
233	5114	3/13/2018 4:48 PM
234	854	3/13/2018 4:38 PM
235	3551	3/13/2018 4:33 PM
236	2653	3/13/2018 4:32 PM
237	837	3/13/2018 4:26 PM
238	810	3/13/2018 4:11 PM
239	812	3/13/2018 4:03 PM
240	832	3/13/2018 3:53 PM

241	837	3/13/2018 3:47 PM
242	850	3/13/2018 3:47 PM
243	835	3/13/2018 3:44 PM
244	2824	3/13/2018 3:35 PM
245	860	3/13/2018 3:33 PM
246	6232	3/13/2018 3:27 PM
247	2360	3/13/2018 3:21 PM
248	3630	3/13/2018 3:18 PM
249	4878	3/13/2018 3:17 PM
250	4165	3/13/2018 3:13 PM
251	4740	3/13/2018 3:11 PM
252	854	3/13/2018 3:01 PM
253	812	3/13/2018 3:00 PM
254	854	3/13/2018 2:58 PM
255	870	3/13/2018 2:54 PM
256	2335	3/13/2018 2:54 PM
257	5222	3/13/2018 2:44 PM
258	852	3/13/2018 2:33 PM
259	850	3/13/2018 2:33 PM
260	830	3/13/2018 2:32 PM
261	836	3/13/2018 2:30 PM
262	854	3/13/2018 2:29 PM
263	4610	3/13/2018 2:28 PM
264	850	3/13/2018 2:27 PM
265	822	3/13/2018 2:25 PM
266	6169	3/13/2018 2:25 PM
267	836	3/13/2018 2:19 PM
268	2148	3/13/2018 2:18 PM
269	835	3/13/2018 2:18 PM
270	850	3/13/2018 2:17 PM
271	4815	3/13/2018 2:14 PM
272	850	3/13/2018 2:13 PM
273	6168	3/13/2018 2:09 PM
274	2360	3/13/2018 2:08 PM
275	2486	3/13/2018 2:06 PM
276	2871	3/13/2018 2:00 PM
277	854	3/13/2018 1:53 PM
278	840	3/13/2018 1:51 PM
279	4753	3/13/2018 1:50 PM
280	3594	3/13/2018 1:50 PM
281	2460	3/13/2018 1:45 PM

282	2480	3/13/2018 1:45 PM
283	7310	3/13/2018 1:39 PM
284	812	3/13/2018 1:35 PM
285	4740	3/13/2018 1:35 PM
286	5680	3/13/2018 1:28 PM
287	4701	3/13/2018 1:27 PM
288	2372	3/13/2018 1:20 PM
289	3875	3/13/2018 1:16 PM
290	3550	3/13/2018 1:14 PM
291	2360	3/13/2018 1:11 PM
292	5039	3/13/2018 1:09 PM
293	854	3/13/2018 1:06 PM
294	870	3/13/2018 1:05 PM
295	850	3/13/2018 1:04 PM
296	4215	3/13/2018 1:03 PM
297	2480	3/13/2018 1:01 PM
298	4730	3/13/2018 12:56 PM
299	4061	3/13/2018 12:54 PM
300	820	3/13/2018 12:53 PM
301	870	3/13/2018 12:52 PM
302	3437	3/13/2018 12:49 PM
303	3851	3/13/2018 12:49 PM
304	3197	3/13/2018 12:47 PM
305	4129	3/13/2018 12:44 PM
306	4825	3/13/2018 12:43 PM
307	3281	3/13/2018 12:43 PM
308	812	3/13/2018 12:40 PM
309	832	3/13/2018 12:39 PM
310	4208	3/13/2018 12:39 PM
311	5417	3/13/2018 12:35 PM
312	6124	3/13/2018 12:28 PM
313	854	3/13/2018 12:26 PM
314	832	3/13/2018 12:22 PM
315	2473	3/13/2018 12:21 PM
316	4017	3/13/2018 12:17 PM
317	4825	3/13/2018 12:16 PM
318	4703	3/13/2018 12:08 PM
319	870	3/13/2018 12:05 PM
320	851	3/13/2018 12:01 PM
321	4737	3/13/2018 11:55 AM
322	2473	3/13/2018 11:52 AM

323	6450	3/13/2018 11:51 AM
324	854	3/13/2018 11:50 AM
325	6280	3/13/2018 11:49 AM
326	4509	3/13/2018 11:48 AM
327	4074	3/13/2018 11:46 AM
328	4670	3/13/2018 11:46 AM
329	4610	3/13/2018 11:44 AM
330	4670	3/13/2018 11:42 AM
331	854	3/13/2018 11:39 AM
332	2640	3/13/2018 11:38 AM
333	4455	3/13/2018 11:36 AM
334	4891	3/13/2018 11:35 AM
335	2305	3/13/2018 11:24 AM
336	2473	3/13/2018 11:24 AM
337	854	3/13/2018 11:18 AM
338	830	3/13/2018 11:16 AM
339	2290	3/13/2018 11:13 AM
340	2485	3/13/2018 11:10 AM
341	4810	3/13/2018 11:04 AM
342	4655	3/13/2018 11:00 AM
343	4503	3/13/2018 11:00 AM
344	830	3/13/2018 10:48 AM
345	3630	3/13/2018 10:48 AM
346	5271	3/13/2018 10:45 AM
347	830	3/13/2018 10:44 AM
348	4825	3/13/2018 10:40 AM
349	4670	3/13/2018 10:39 AM
350	4680	3/13/2018 10:38 AM
351	4812	3/13/2018 10:38 AM
352	3551	3/13/2018 10:31 AM
353	835	3/13/2018 10:26 AM
354	4280	3/13/2018 10:25 AM
355	4480	3/13/2018 10:25 AM
356	870	3/13/2018 10:24 AM
357	835	3/13/2018 10:19 AM
358	870	3/13/2018 10:19 AM
359	854	3/13/2018 10:17 AM
360	812	3/13/2018 10:15 AM
361	5155	3/13/2018 10:14 AM
362	4701	3/13/2018 10:14 AM
363	839	3/13/2018 10:11 AM

364	3083	3/13/2018 10:09 AM
365	2360	3/13/2018 10:06 AM
366	832	3/13/2018 10:04 AM
367	2466	3/13/2018 10:01 AM
368	4370	3/13/2018 9:55 AM
369	4208	3/13/2018 9:53 AM
370	830	3/13/2018 9:53 AM
371	852	3/13/2018 9:48 AM
372	5278	3/13/2018 9:46 AM
373	2791	3/13/2018 9:46 AM
374	4701	3/13/2018 9:43 AM
375	835	3/13/2018 9:34 AM
376	830	3/13/2018 9:34 AM
377	4718	3/13/2018 9:30 AM
378	4820	3/13/2018 9:28 AM
379	4570	3/13/2018 9:28 AM
380	830	3/13/2018 9:28 AM
381	5291	3/13/2018 9:28 AM
382	3631	3/13/2018 9:25 AM
383	2871	3/13/2018 9:24 AM
384	3029	3/13/2018 9:24 AM
385	2485	3/13/2018 9:23 AM
386	812	3/13/2018 9:19 AM
387	3630	3/13/2018 9:18 AM
388	4570	3/13/2018 9:18 AM
389	4670	3/13/2018 9:18 AM
390	860	3/13/2018 9:16 AM
391	4390	3/13/2018 9:15 AM
392	4570	3/13/2018 9:13 AM
393	4702	3/13/2018 9:13 AM
394	4670	3/13/2018 9:13 AM
395	2565	3/13/2018 9:11 AM
396	860	3/13/2018 9:10 AM
397	4680	3/13/2018 9:08 AM
398	6714	3/13/2018 9:06 AM
399	4753	3/13/2018 9:06 AM
400	4702	3/13/2018 9:02 AM
401	830	3/13/2018 8:58 AM
402	4718	3/13/2018 8:53 AM
403	2250	3/13/2018 8:53 AM
404	3121	3/13/2018 8:47 AM

405	4814	3/13/2018 8:47 AM
406	5244	3/13/2018 8:44 AM
407	3212	3/13/2018 8:42 AM
408	5112	3/13/2018 8:42 AM
409	2323	3/13/2018 8:40 AM
410	870	3/13/2018 8:40 AM
411	4718	3/13/2018 8:36 AM
412	3564	3/13/2018 8:35 AM
413	4876	3/13/2018 8:35 AM
414	3927	3/13/2018 8:31 AM
415	2581	3/13/2018 8:31 AM
416	820	3/13/2018 8:31 AM
417	850	3/13/2018 8:29 AM
418	2486	3/13/2018 8:29 AM
419	4305	3/13/2018 8:28 AM
420	5271	3/13/2018 8:28 AM
421	4019	3/13/2018 8:26 AM
422	4802	3/13/2018 8:26 AM
423	3691	3/13/2018 8:26 AM
424	4207	3/13/2018 8:23 AM
425	4207	3/13/2018 8:22 AM
426	4740	3/13/2018 8:21 AM
427	4746	3/13/2018 8:18 AM
428	870	3/13/2018 8:18 AM
429	2830	3/13/2018 8:17 AM
430	854	3/13/2018 8:16 AM
431	2540	3/13/2018 8:14 AM
432	2536	3/13/2018 8:10 AM
433	860	3/13/2018 8:09 AM
434	810	3/13/2018 8:08 AM
435	836	3/13/2018 8:08 AM
436	4670	3/13/2018 8:03 AM
437	854	3/13/2018 8:02 AM
438	4817	3/13/2018 7:59 AM
439	2830	3/13/2018 7:57 AM
440	870	3/13/2018 7:57 AM
441	810	3/13/2018 7:52 AM
442	3631	3/13/2018 7:52 AM
443	4737	3/13/2018 7:52 AM
444	3775	3/13/2018 7:48 AM
445	854	3/13/2018 7:47 AM

446	4817	3/13/2018 7:46 AM
447	3551	3/13/2018 7:45 AM
448	4737	3/13/2018 7:44 AM
449	2484	3/13/2018 7:42 AM
450	2871	3/13/2018 7:41 AM
451	880	3/13/2018 7:37 AM
452	4655	3/13/2018 7:35 AM
453	4670	3/13/2018 7:35 AM
454	854	3/13/2018 7:34 AM
455	854	3/13/2018 7:34 AM
456	854	3/13/2018 7:34 AM
457	2630	3/13/2018 7:32 AM
458	3580	3/13/2018 7:32 AM
459	3337	3/13/2018 7:32 AM
460	4870	3/13/2018 7:31 AM
461	832	3/13/2018 7:31 AM
462	4551	3/13/2018 7:31 AM
463	854	3/13/2018 7:29 AM
464	4883	3/13/2018 7:29 AM
465	810	3/13/2018 7:28 AM
466	870	3/13/2018 7:28 AM
467	2806	3/13/2018 7:27 AM
468	5352	3/13/2018 7:24 AM
469	3807	3/13/2018 7:24 AM
470	870	3/13/2018 7:24 AM
471	3818	3/13/2018 7:23 AM
472	4655	3/13/2018 7:20 AM
473	2640	3/13/2018 7:20 AM
474	2489	3/13/2018 7:14 AM
475	2675	3/13/2018 7:14 AM
476	830	3/13/2018 7:12 AM
477	4710	3/13/2018 7:11 AM
478	2336	3/13/2018 7:11 AM
479	4879	3/13/2018 7:08 AM
480	2444	3/13/2018 7:07 AM
481	2580	3/13/2018 7:04 AM
482	4879	3/13/2018 7:03 AM
483	4210	3/13/2018 7:00 AM
484	3357	3/13/2018 7:00 AM
485	4720	3/13/2018 6:59 AM
486	810	3/13/2018 6:59 AM

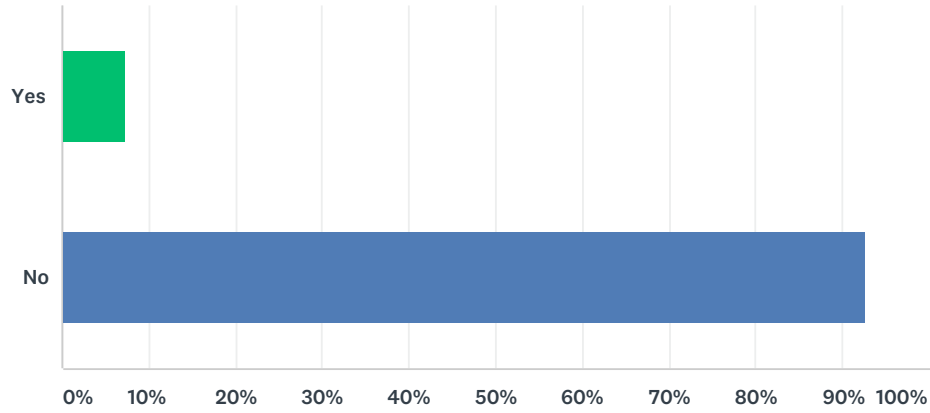
487	5291	3/13/2018 6:56 AM
488	4723	3/13/2018 6:55 AM
489	2284	3/13/2018 6:54 AM
490	854	3/13/2018 6:53 AM
491	3580	3/13/2018 6:52 AM
492	3437	3/13/2018 6:52 AM
493	854	3/13/2018 6:49 AM
494	2800	3/13/2018 6:49 AM
495	854	3/13/2018 6:49 AM
496	2871	3/13/2018 6:48 AM
497	4470	3/13/2018 6:48 AM
498	2794	3/13/2018 6:46 AM
499	3305	3/13/2018 6:46 AM
500	4650	3/13/2018 6:42 AM
501	2643	3/13/2018 6:41 AM
502	4871	3/13/2018 6:41 AM
503	854	3/13/2018 6:33 AM
504	5000	3/13/2018 6:33 AM
505	5255	3/13/2018 6:31 AM
506	4157	3/13/2018 6:28 AM
507	3612	3/13/2018 6:25 AM
508	4387	3/13/2018 6:23 AM
509	4825	3/13/2018 6:21 AM
510	850	3/13/2018 6:18 AM
511	852	3/13/2018 6:17 AM
512	2871	3/13/2018 6:17 AM
513	4814	3/13/2018 6:17 AM
514	4507	3/13/2018 6:17 AM
515	4160	3/13/2018 6:15 AM
516	2800	3/13/2018 6:14 AM
517	4730	3/13/2018 6:12 AM
518	860	3/13/2018 6:11 AM
519	854	3/13/2018 6:09 AM
520	832	3/13/2018 6:07 AM
521	2620	3/13/2018 6:07 AM
522	4510	3/13/2018 6:06 AM
523	4650	3/13/2018 6:06 AM
524	4744	3/13/2018 6:06 AM
525	4575	3/13/2018 6:05 AM
526	836	3/13/2018 6:05 AM
527	4054	3/13/2018 6:05 AM

528	4565	3/13/2018 6:04 AM
529	850	3/13/2018 6:01 AM
530	854	3/13/2018 5:57 AM
531	4680	3/13/2018 5:57 AM
532	2460	3/13/2018 5:56 AM
533	4105	3/13/2018 5:52 AM
534	3620	3/13/2018 5:51 AM
535	4170	3/13/2018 5:47 AM
536	4741	3/13/2018 5:40 AM
537	822	3/13/2018 5:40 AM
538	880	3/13/2018 5:40 AM
539	850	3/13/2018 5:37 AM
540	820	3/13/2018 5:30 AM
541	835	3/13/2018 5:26 AM
542	820	3/13/2018 5:21 AM
543	4309	3/13/2018 5:17 AM
544	835	3/13/2018 5:06 AM
545	830	3/13/2018 4:56 AM
546	4740	3/13/2018 4:52 AM
547	4508	3/13/2018 4:52 AM
548	3620	3/13/2018 4:35 AM
549	854	3/13/2018 4:11 AM
550	2233	3/13/2018 3:25 AM
551	4825	3/13/2018 2:12 AM
552	836	3/13/2018 1:03 AM
553	832	3/13/2018 12:44 AM
554	871	3/13/2018 12:25 AM
555	810	3/13/2018 12:13 AM
556	810	3/13/2018 12:10 AM
557	836	3/13/2018 12:04 AM
558	854	3/12/2018 11:59 PM
559	854	3/12/2018 11:46 PM
560	810	3/12/2018 11:29 PM
561	4390	3/12/2018 11:19 PM
562	3099	3/12/2018 11:07 PM
563	810	3/12/2018 10:52 PM
564	4825	3/12/2018 10:44 PM
565	854	3/12/2018 10:36 PM
566	854	3/12/2018 10:35 PM
567	852	3/12/2018 10:34 PM
568	6743	3/12/2018 10:27 PM

569	811	3/12/2018 10:21 PM
570	854	3/12/2018 9:58 PM
571	2481	3/12/2018 9:53 PM
572	812	3/12/2018 9:44 PM
573	854	3/12/2018 9:44 PM
574	854	3/12/2018 9:40 PM
575	4701	3/12/2018 9:38 PM
576	854	3/12/2018 9:35 PM
577	854	3/12/2018 9:34 PM
578	841	3/12/2018 9:32 PM
579	830	3/12/2018 9:30 PM

Q3 Are you an AFANT Member

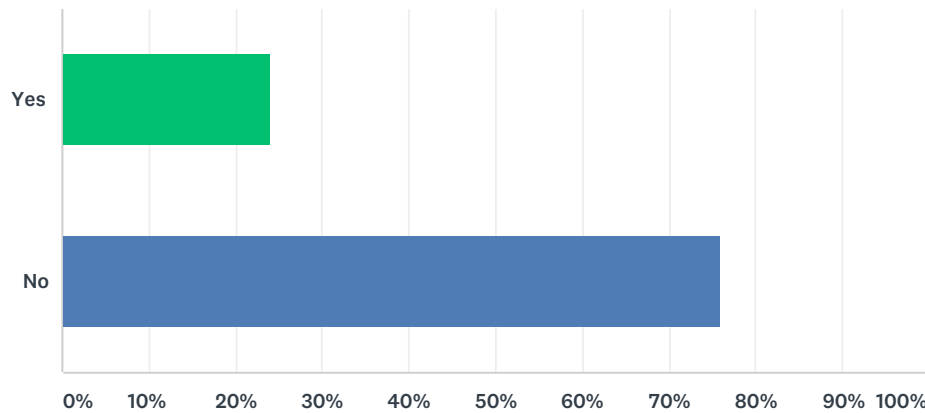
Answered: 579 Skipped: 0



ANSWER CHOICES	RESPONSES	
Yes	7.43%	43
No	92.57%	536
TOTAL		579

Q4 Are you a member of a fishing club (eg King Ash bay Fishing Club) - affiliated with AFANT

Answered: 579 Skipped: 0



ANSWER CHOICES	RESPONSES	
Yes	24.01%	139
No	75.99%	440
TOTAL		579

#	IF YES, PLEASE TELL US WHICH CLUB(S).	DATE
1	KABFC	3/15/2018 11:27 AM
2	KABFC	3/15/2018 11:21 AM
3	Pgfc	3/15/2018 6:28 AM
4	Mrfa	3/15/2018 5:50 AM
5	Groote Eylandt game and sport fishing club	3/15/2018 4:44 AM
6	RAAF Tindal	3/14/2018 10:35 PM
7	King Ash Bay	3/14/2018 9:44 PM
8	DGFC	3/14/2018 8:07 PM
9	redland bay amateur fishing club	3/14/2018 6:00 PM
10	King ash bay	3/14/2018 5:36 PM
11	DGFC	3/14/2018 2:28 PM
12	Collinsville sports fishing club	3/14/2018 11:46 AM
13	Port Macdonnell offshore fishing club	3/14/2018 11:01 AM
14	King Ash Bay	3/14/2018 10:00 AM
15	King ash bay	3/14/2018 9:46 AM
16	Palmerston	3/14/2018 9:45 AM
17	Katherine game fishing club	3/14/2018 9:43 AM
18	King Ash Bay	3/14/2018 9:09 AM
19	Tennant Creek	3/14/2018 8:56 AM

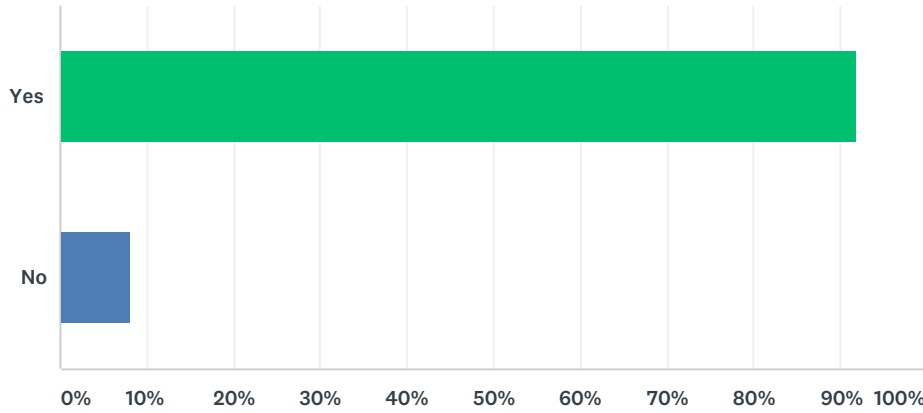
20	King Ash	3/14/2018 8:27 AM
21	Tennant Creek	3/14/2018 7:47 AM
22	king ash bay	3/14/2018 7:44 AM
23	King Ash Bay	3/14/2018 7:37 AM
24	King ash bay	3/14/2018 7:04 AM
25	Darwin Game fishing Club (well was)	3/14/2018 6:35 AM
26	Katherine	3/14/2018 6:11 AM
27	Kinase bay fishing club	3/13/2018 10:09 PM
28	King Ash Bay Fishing Club	3/13/2018 9:49 PM
29	King Ash Bay Fishing Club	3/13/2018 9:23 PM
30	Darwin Game Fishing	3/13/2018 8:35 PM
31	Member	3/13/2018 8:34 PM
32	King ash bay	3/13/2018 8:19 PM
33	king ash	3/13/2018 8:19 PM
34	King Ash Bay Fishing Club	3/13/2018 8:00 PM
35	parents are members of KAB	3/13/2018 7:49 PM
36	King Ash Bay Fishing Club	3/13/2018 7:38 PM
37	Tennant creek fishing club	3/13/2018 7:30 PM
38	King ash bay fishing club	3/13/2018 7:26 PM
39	KAB	3/13/2018 7:20 PM
40	Darwin Flyrodders	3/13/2018 7:19 PM
41	KAB Fishing Club	3/13/2018 6:53 PM
42	King Ash Bay Fishing Club	3/13/2018 6:48 PM
43	King ash bay fishing club	3/13/2018 6:47 PM
44	KAB Fishing Club	3/13/2018 6:32 PM
45	KABFC	3/13/2018 6:29 PM
46	King Ash Bay	3/13/2018 6:05 PM
47	King ash bay	3/13/2018 5:37 PM
48	King Ash Bay Fishing club	3/13/2018 5:36 PM
49	King ash bay fishing club	3/13/2018 5:11 PM
50	King Ash Bay fishing club	3/13/2018 5:05 PM
51	King Ash Bay	3/13/2018 4:48 PM
52	King Ash Bay fishing club	3/13/2018 4:38 PM
53	King ash bay fishing club	3/13/2018 4:03 PM
54	Katherine game fishing club	3/13/2018 3:47 PM
55	Gunningda creek fishing club	3/13/2018 3:35 PM
56	King Ash Bay fishing club	3/13/2018 3:13 PM
57	King Ash Baay	3/13/2018 3:11 PM
58	King Ash Bay Fishing Club	3/13/2018 3:01 PM
59	Kabfc	3/13/2018 2:58 PM
60	Katherine Game fishing club	3/13/2018 2:27 PM

61	Darwin Flyrodders	3/13/2018 2:18 PM
62	King Ash Bay Fishing Club	3/13/2018 1:28 PM
63	Inverell ram club	3/13/2018 1:11 PM
64	King Ash Bay	3/13/2018 1:06 PM
65	King Ash Bay Fishing Club	3/13/2018 1:05 PM
66	Life member K A B F C (20 years)	3/13/2018 1:03 PM
67	Alice springs fishing club	3/13/2018 12:52 PM
68	KAB	3/13/2018 12:44 PM
69	south alligator	3/13/2018 12:40 PM
70	King ash bay	3/13/2018 12:35 PM
71	King ash bay	3/13/2018 12:26 PM
72	Borrooloola, tennant creek	3/13/2018 12:22 PM
73	ex member kab nt	3/13/2018 12:21 PM
74	King Ash Bay Fishing Club	3/13/2018 12:17 PM
75	None	3/13/2018 12:05 PM
76	KAB	3/13/2018 11:52 AM
77	King Ash Bay fishing Club	3/13/2018 11:51 AM
78	King Ash Bay Fishing Club Life Member	3/13/2018 11:50 AM
79	King Ash Bay.	3/13/2018 11:46 AM
80	King ash bay club	3/13/2018 11:39 AM
81	King Ash Bay	3/13/2018 11:38 AM
82	King Ash Bay	3/13/2018 11:18 AM
83	King Ash Bay Fishing Club	3/13/2018 11:10 AM
84	Safa	3/13/2018 10:14 AM
85	KAB fishing club	3/13/2018 9:34 AM
86	King Ash Bay Fishing Club	3/13/2018 9:24 AM
87	King Ash Bay	3/13/2018 9:23 AM
88	King Ash Bay	3/13/2018 9:18 AM
89	King Ash Bay Fishing club	3/13/2018 9:16 AM
90	unsure, suntag and captag Qld.	3/13/2018 9:02 AM
91	King ash bay	3/13/2018 8:47 AM
92	Katherine Game fishing club	3/13/2018 8:29 AM
93	KAB Fishing Club	3/13/2018 8:28 AM
94	King Ash Bay Fishing Club	3/13/2018 8:26 AM
95	King Ash Bay	3/13/2018 8:18 AM
96	KABFC	3/13/2018 8:16 AM
97	King ash bay	3/13/2018 8:14 AM
98	Kab	3/13/2018 8:10 AM
99	Tennant creek	3/13/2018 8:09 AM
100	King ash bay fishing club	3/13/2018 7:52 AM
101	DGFC	3/13/2018 7:28 AM

102	Alice Springs	3/13/2018 7:28 AM
103	King ash bay and Alice Springs Outback Anglers	3/13/2018 7:24 AM
104	King Ash Bay Fishing Club	3/13/2018 7:14 AM
105	King Ash Bay Fishing Club	3/13/2018 7:12 AM
106	Kab	3/13/2018 7:11 AM
107	King Ash Bay	3/13/2018 7:11 AM
108	KABFC	3/13/2018 7:00 AM
109	Alice springs outback fishing club	3/13/2018 7:00 AM
110	King Ash bay fishing club	3/13/2018 6:56 AM
111	King Ash Bay Fishing Club Inc	3/13/2018 6:54 AM
112	Kab..	3/13/2018 6:49 AM
113	King Ash Bay Fishing Club	3/13/2018 6:49 AM
114	King Ash Bay Fishing Club	3/13/2018 6:46 AM
115	King ash bay fishing club inc.	3/13/2018 6:41 AM
116	SATBC	3/13/2018 6:33 AM
117	Kingash bay	3/13/2018 6:31 AM
118	Katherine game fishing club	3/13/2018 6:18 AM
119	King Ash Bay Fishing Club	3/13/2018 6:09 AM
120	I fish with my father. He's a member of kabfc	3/13/2018 6:06 AM
121	Applied for King Ash Bay	3/13/2018 6:05 AM
122	King Ash bay fishing club	3/13/2018 6:05 AM
123	King Ash Bay Fishing Club	3/13/2018 5:57 AM
124	King Ash Bay fishing club	3/13/2018 5:40 AM
125	Howard springs	3/13/2018 5:26 AM
126	KABFC	3/13/2018 4:11 AM
127	Groote Eylandt	3/13/2018 1:03 AM
128	King Ash Bay Fishing Club	3/13/2018 12:13 AM
129	King ash bay	3/13/2018 12:10 AM
130	Palmerston game fishing club	3/13/2018 12:04 AM
131	King ash bay	3/12/2018 10:35 PM
132	KAB	3/12/2018 10:34 PM
133	Life member King Ash Bay Fishing Club	3/12/2018 9:58 PM
134	king ash bay fishing club	3/12/2018 9:53 PM
135	king Ash Bay	3/12/2018 9:44 PM
136	Kab fishing club	3/12/2018 9:35 PM
137	King Ash Bay Fishing Club	3/12/2018 9:34 PM

Q5 Do you or have you, fished the McArthur River Land Claim area shown above orange (including if you pass / have passed through while fishing)?

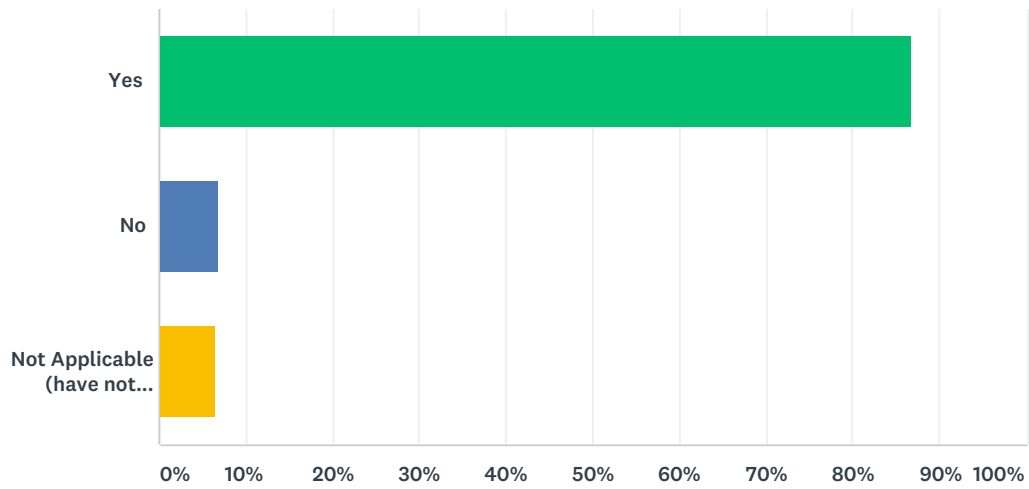
Answered: 545 Skipped: 34



ANSWER CHOICES	RESPONSES	
Yes	91.93%	501
No	8.07%	44
TOTAL		545

Q6 If you answered yes, to fishing the McArthur River, did you launch your boat at the King Ash Bay Ramp?

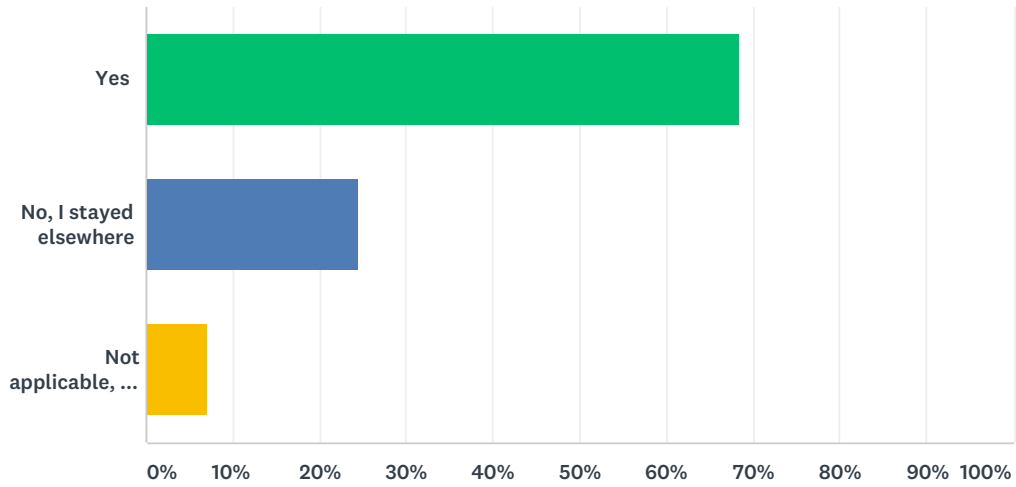
Answered: 544 Skipped: 35



ANSWER CHOICES	RESPONSES	
Yes	86.76%	472
No	6.80%	37
Not Applicable (have not fished here)	6.43%	35
TOTAL		544

Q7 If you answered yes, to fishing the McArthur River, did you stay at the King Ash Bay Fishing Club

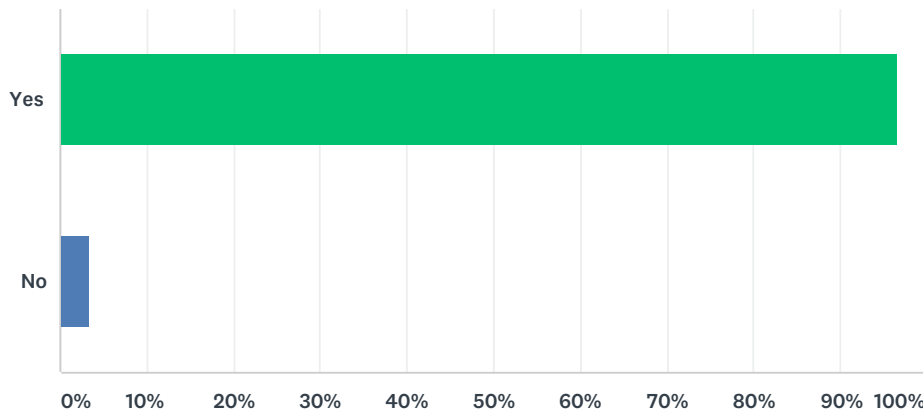
Answered: 543 Skipped: 36



ANSWER CHOICES	RESPONSES
Yes	68.32% 371
No, I stayed elsewhere	24.49% 133
Not applicable, I have not fished here.	7.18% 39
TOTAL	543

Q8 Would your enjoyment of fishing in the NT (as a whole) suffer if you could not go fishing in the McArthur River Claim area?

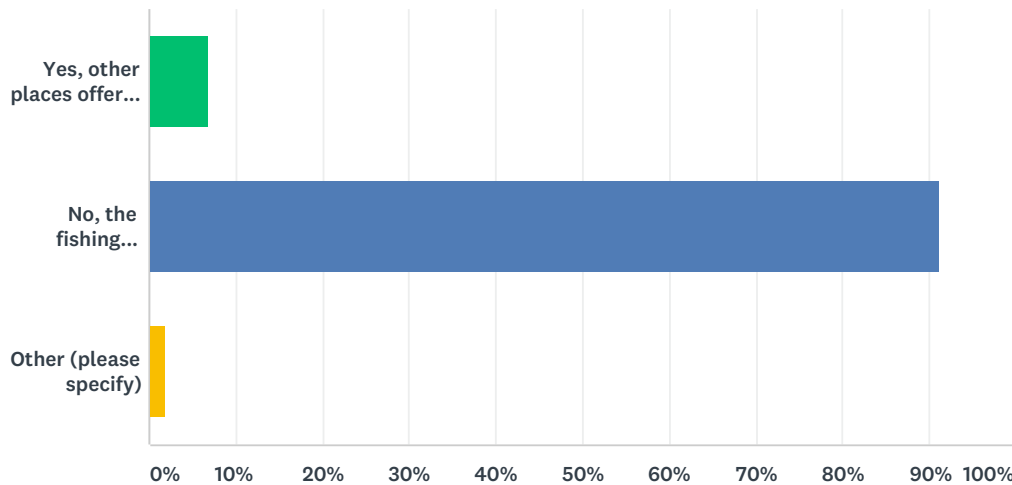
Answered: 535 Skipped: 44



ANSWER CHOICES	RESPONSES	
Yes	96.64%	517
No	3.36%	18
TOTAL		535

Q9 If access was changed/denied in the future, do you think the fishing experience can be replaced by another location?

Answered: 535 Skipped: 44

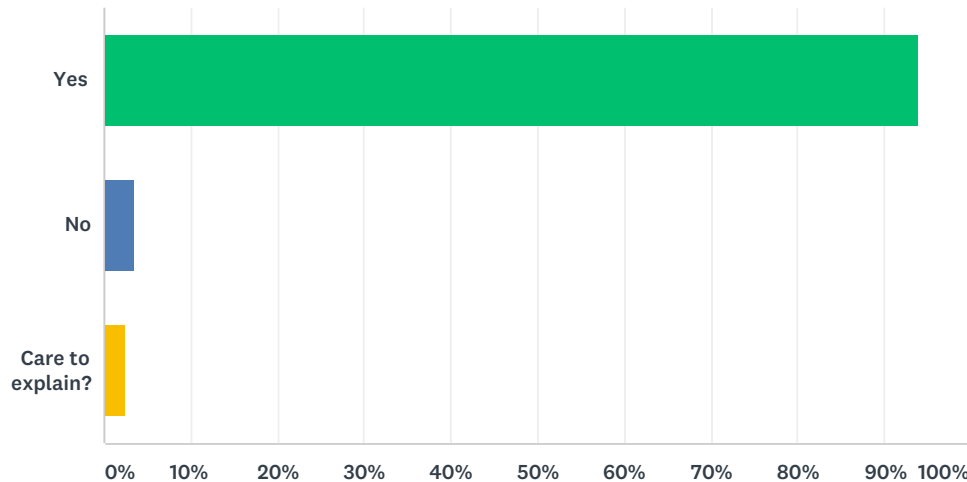


ANSWER CHOICES	RESPONSES
Yes, other places offer similar experiences	6.92% 37
No, the fishing experience is unique and cannot be replaced	91.21% 488
Other (please specify)	1.87% 10
TOTAL	535

#	OTHER (PLEASE SPECIFY)	DATE
1	I could get a permit for the area or fish around the area still just not, possibly, in the small zones referred to.	3/15/2018 9:29 AM
2	Not to sure as we have been going to KAB for over 10 years and haven't fished anywhere else in the N T yet. But we do have a trip planned for end of March to go explore and fish in and around Kakadu.	3/14/2018 7:51 AM
3	We fish Carrington river and the Kelly's. We camp at Back rock-Batten creek	3/13/2018 7:51 PM
4	I don't know the NT well enough, but we love King ash	3/13/2018 7:03 PM
5	The islands that are accessed via KAB cannot be reach from anywhere else.	3/13/2018 12:54 PM
6	That area of the gulf is a very unique fishing location. Having the king ash Bay facilities makes fishing there really comfortable compared to camping. Fuel ice etc etc is great to have plus available. The diversity of fishing here is epic from cherapin to mud crabs and barramundi to billfish you can't those species in one place in one day too often.	3/13/2018 9:35 AM
7	We have to drive 800klm to fish at King Ash Bay as there is no where else to fish unless drive to Burketown, Normanton or across to Townsville which is even further away	3/13/2018 9:18 AM
8	There are many good fishing areas from KAB but it would be sad to see the MacArthur river access denied.	3/13/2018 7:19 AM
9	Theirs 100's of places to fish in the NT but what the fishing club in king ash bay has done makes things just that much more enjoyable	3/13/2018 6:46 AM
10	Been living here for 5 years at KABFC and working in Borroloola for 3.5 years I support the locals and work hard in this community I think the mine should have to fix river and fair for tourists to pay for permits but what that money gets spent on ???	3/12/2018 10:07 PM

Q10 Do you think that fishing in other areas would be likely to be impacted through increased fishing pressure, if people could not fish in the Claim area in the future?

Answered: 535 Skipped: 44



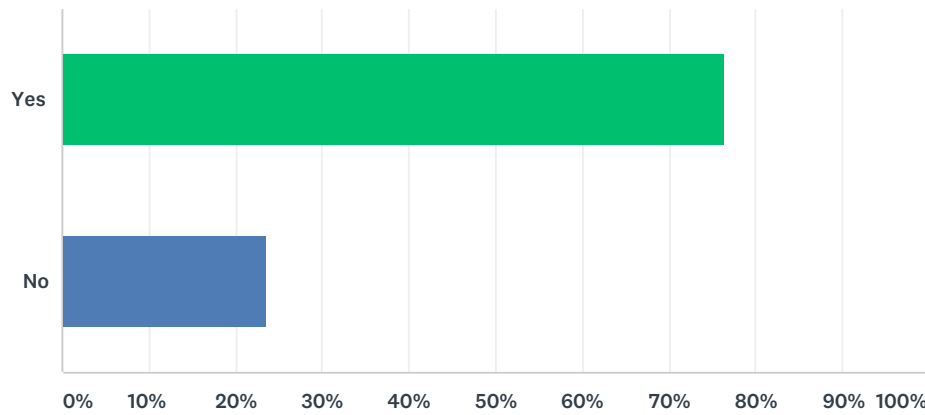
ANSWER CHOICES	RESPONSES	
Yes	94.02%	503
No	3.55%	19
Care to explain?	2.43%	13
TOTAL		535

#	CARE TO EXPLAIN?	DATE
1	No, other zones have opened up around the NT coast and rivers - a big spend / open cheque book going on right now right across the NT - Turbo-charging tourism etc. Only careless self-serving rec fishers would put stress on areas. Just get a permit so numbers can be monitored or alternate your fave fishing spots. It's a finite planet.	3/15/2018 9:29 AM
2	More fishos in less areas.	3/14/2018 1:35 PM
3	yes ,fishing pressure would increase if this area was restricted as a large number of fishers would move to other areas	3/14/2018 7:48 AM
4	Yes people would be forced to fish the Roper River causing increased pressure on the river and also the road access	3/13/2018 2:37 PM
5	There is a good abundance of fish life with a great variety which is not experienced at that level in other areas near.	3/13/2018 11:51 AM
6	1 less place to fish	3/13/2018 11:50 AM
7	A lot of tourists will now go to other places that are already crowded	3/13/2018 9:53 AM
8	Because of the facilities available, people will be forced to fish other locations that have similar resources. Unless people try their luck at camping alone, this is a safety issue I believe. Most of the king ash Bay visitors are elderly, sending them into the remote areas is a big mistake.	3/13/2018 9:35 AM
9	Fishermen from the southern states will no longer travel to the Gulf but target other areas for fishing.	3/13/2018 9:16 AM

10	If it's free to pass through the river system or no additional cost to KABFC, Then the impact would be minimal. Most fish the mouths of that system. Why ruin a good working relationship with the Borroloola people,they win a great number of catagories in the Easter comp.	3/13/2018 7:20 AM
11	The fishing area accesses via KAB is enormous, but the claim area is a vital part of it. Denial of significant access to the claim area would impact the experience to the extent we would likely not go there. If we went to the NT at all, it would likely be to Darwin which is already under fishing pressure.	3/13/2018 7:06 AM
12	This is a major fishing destination and would displace large numbers of recreational fishermen who make an annual pilgrimage to King Ash Bay. Closure will adversely affect the economic performance of this area as well - without this small township there will be little commercial activity aside from FIFO mining, in the area. It beggars belief that the NT government is even considering this	3/13/2018 5:48 AM
13	Very Remote area not many places to get here unless you carry a lot of fuel	3/12/2018 10:07 PM

Q11 Do you or have you, fished the Inter-tidal Zone from the McArthur River north to Bing Bong, as shown above (red)?

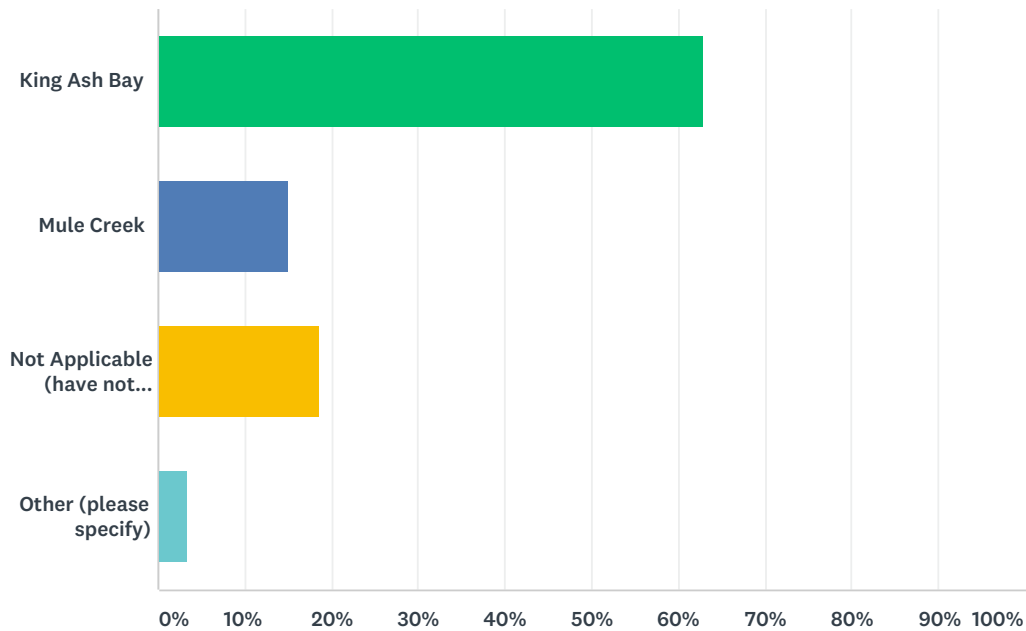
Answered: 524 Skipped: 55



ANSWER CHOICES	RESPONSES	
Yes	76.34%	400
No	23.66%	124
TOTAL		524

Q12 If you answered yes to fishing the Inter-tidal Zone, Where did you launch your boat?

Answered: 490 Skipped: 89



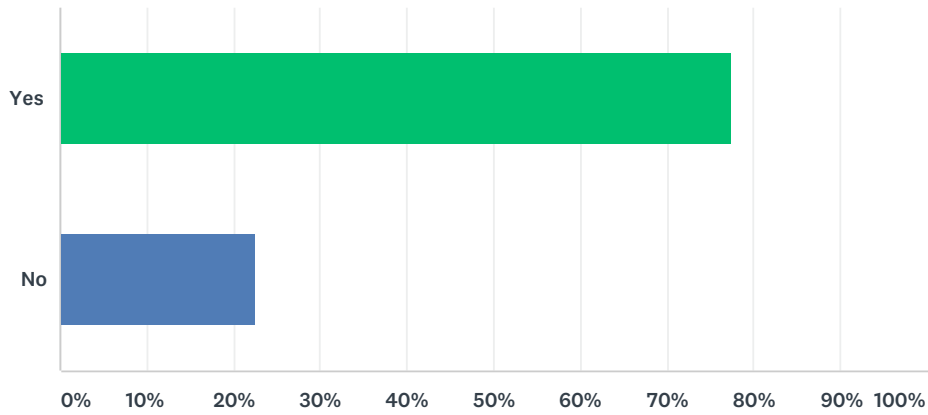
ANSWER CHOICES	RESPONSES
King Ash Bay	63.06% 309
Mule Creek	15.10% 74
Not Applicable (have not fished here)	18.57% 91
Other (please specify)	3.27% 16
TOTAL	490

#	OTHER (PLEASE SPECIFY)	DATE
1	Lorella	3/15/2018 11:43 AM
2	Launched from bank. Fished from the bank at multiple locations	3/14/2018 7:08 PM
3	House boat	3/14/2018 4:35 PM
4	At the Point, Batten Ck	3/14/2018 9:27 AM
5	All creeks KAB to Mule Ck	3/14/2018 9:00 AM
6	Bing bong	3/14/2018 7:28 AM
7	Batten creek	3/13/2018 7:52 PM
8	We were on the house boat snapper theoretically launched from King Ash Bay	3/13/2018 7:05 PM
9	And Mule Creek	3/13/2018 11:53 AM
10	Both KAB and Mule creek	3/13/2018 7:20 AM
11	Use both mule creek and king ash bay	3/13/2018 6:31 AM
12	and Mule creek	3/13/2018 6:20 AM

13	Bing bong creek station	3/13/2018 6:10 AM
14	Manangoora	3/13/2018 5:58 AM
15	Manangoora	3/13/2018 5:43 AM
16	Pine creek	3/13/2018 4:57 AM

Q13 Do you or have you, fished the Inter-tidal Zone from the mouth of the McArthur River south to the mouth of the Robinson River (orange)? (Manangoora Region)

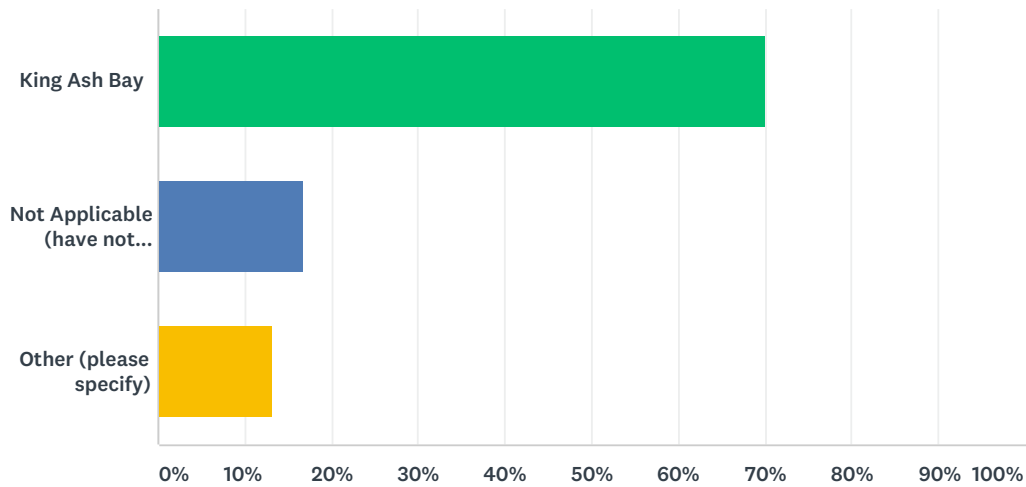
Answered: 511 Skipped: 68



ANSWER CHOICES	RESPONSES	
Yes	77.50%	396
No	22.50%	115
TOTAL		511

Q14 If you answered yes to fishing the Inter-tidal Zone (Manangoora Region), Where did you launch your boat?

Answered: 483 Skipped: 96



ANSWER CHOICES	RESPONSES
King Ash Bay	69.98% 338
Not Applicable (have not fished here)	16.77% 81
Other (please specify)	13.25% 64
TOTAL	483

#	OTHER (PLEASE SPECIFY)	DATE
1	Manangoora Station	3/16/2018 6:23 AM
2	Manangoora	3/16/2018 5:30 AM
3	Manangoora	3/15/2018 11:10 PM
4	Weryan	3/15/2018 7:26 AM
5	Both at king ash bay and straight into the Robinson via paid access from greenbank station	3/15/2018 4:49 AM
6	Batten Pt	3/14/2018 10:34 PM
7	Multiple locations. I travel with Shimano and Diawa	3/14/2018 7:10 PM
8	Manangoora station	3/14/2018 6:49 PM
9	Manangoora	3/14/2018 2:27 PM
10	Green bank station	3/14/2018 12:17 PM
11	Manangoora	3/14/2018 11:46 AM
12	Manangoora	3/14/2018 8:41 AM
13	Wearyan River	3/14/2018 8:02 AM
14	Manangora	3/14/2018 6:04 AM
15	Greenbank	3/13/2018 9:42 PM
16	Manangoora	3/13/2018 9:40 PM
17	Manangoora station mana	3/13/2018 8:31 PM

18	Manangoora station	3/13/2018 8:29 PM
19	Manangoora	3/13/2018 8:28 PM
20	Manangoora station	3/13/2018 8:15 PM
21	Manangoora	3/13/2018 8:13 PM
22	Manangoora	3/13/2018 8:10 PM
23	Robinson river	3/13/2018 7:55 PM
24	Manangoora	3/13/2018 7:25 PM
25	I have launched at KAB and Manangoora to get to sharer pt and Pelican spit	3/13/2018 6:59 PM
26	Manangoora	3/13/2018 6:45 PM
27	wearyan river	3/13/2018 6:20 PM
28	Manangoora station	3/13/2018 5:03 PM
29	Via Manangoora station	3/13/2018 4:38 PM
30	King Ash Bay some years and Manangoora other years	3/13/2018 4:31 PM
31	manangoora cattle station	3/13/2018 4:00 PM
32	maningora (the homestead)	3/13/2018 3:50 PM
33	c	3/13/2018 3:39 PM
34	where we stayed on the Robinson River	3/13/2018 3:25 PM
35	Manangoora	3/13/2018 3:22 PM
36	Robinson	3/13/2018 2:14 PM
37	manangoora station	3/13/2018 2:06 PM
38	Manangora	3/13/2018 1:48 PM
39	Robinson	3/13/2018 1:21 PM
40	Maningoora	3/13/2018 11:38 AM
41	managoora station	3/13/2018 10:34 AM
42	Manangoora	3/13/2018 10:31 AM
43	Robison river (seven emu station)	3/13/2018 9:34 AM
44	Robinson river	3/13/2018 9:31 AM
45	Manangora	3/13/2018 9:16 AM
46	Manangoora Station	3/13/2018 9:05 AM
47	7 emu station	3/13/2018 8:38 AM
48	Manangoora station	3/13/2018 8:23 AM
49	Mule creek	3/13/2018 8:05 AM
50	Wearyan river	3/13/2018 7:58 AM
51	Manangoora	3/13/2018 7:52 AM
52	Manangoora station	3/13/2018 7:44 AM
53	Manangoora	3/13/2018 7:33 AM
54	Manangoora station	3/13/2018 7:06 AM
55	Manangoora	3/13/2018 7:03 AM
56	Mana goods station	3/13/2018 6:22 AM
57	Manangoora	3/13/2018 5:59 AM
58	Manangoora	3/13/2018 5:50 AM

59	Manangoora station	3/13/2018 5:44 AM
60	Limmen	3/13/2018 5:20 AM
61	Pine creek	3/13/2018 4:58 AM
62	Greenbank	3/13/2018 12:30 AM
63	No boat	3/13/2018 12:06 AM
64	Manangoora	3/12/2018 9:45 PM

Q15 If you answered yes, to fishing the Inter-tidal Zone (Manangoora Region), Where did you stay?

Answered: 381 Skipped: 198

#	RESPONSES	DATE
1	Manangoora Station	3/16/2018 6:23 AM
2	Manangoora	3/16/2018 5:30 AM
3	In the boat	3/16/2018 5:06 AM
4	Manangoora	3/15/2018 11:10 PM
5	King Ash Bay	3/15/2018 2:37 PM
6	Vandalin Isalnd	3/15/2018 1:25 PM
7	king ash bay	3/15/2018 11:56 AM
8	Camp	3/15/2018 11:44 AM
9	In the boat	3/15/2018 11:33 AM
10	KABFC	3/15/2018 11:28 AM
11	KABFC	3/15/2018 11:25 AM
12	king ash bay	3/15/2018 10:15 AM
13	Camp at King Ash or on vessel	3/15/2018 10:04 AM
14	King ash bay	3/15/2018 9:07 AM
15	Greenbank	3/15/2018 7:26 AM
16	On my boat	3/15/2018 6:54 AM
17	King ash	3/15/2018 5:53 AM
18	Camped in boat	3/15/2018 5:50 AM
19	Greenbank station and king ash bay	3/15/2018 4:49 AM
20	Boat	3/14/2018 10:42 PM
21	Batten Pt area between there and King Ash Bay	3/14/2018 10:34 PM
22	Based at king ash bay	3/14/2018 9:48 PM
23	King Ash Bay Lodge	3/14/2018 9:29 PM
24	In swags on the ground	3/14/2018 9:13 PM
25	King ash bay	3/14/2018 9:09 PM
26	House boat	3/14/2018 8:41 PM
27	King ash bay fishing club	3/14/2018 8:32 PM
28	On boat	3/14/2018 8:09 PM
29	Day trip	3/14/2018 7:35 PM
30	Borrooloola Police Station. Borrooloola Emergency Shed. Savanah Way	3/14/2018 7:10 PM
31	King ash bay	3/14/2018 6:54 PM
32	Manangoora station	3/14/2018 6:49 PM
33	King ash bay	3/14/2018 6:26 PM
34	King Ash Bay Lodge	3/14/2018 5:35 PM

35	King ash bay	3/14/2018 4:51 PM
36	House boat	3/14/2018 4:51 PM
37	King ash bay	3/14/2018 4:19 PM
38	King Ash Bay	3/14/2018 2:54 PM
39	Camped	3/14/2018 2:30 PM
40	Manangoora Station	3/14/2018 2:27 PM
41	MANANGOORA and King Ash Bay	3/14/2018 2:16 PM
42	King Ash Bay	3/14/2018 1:37 PM
43	King Ash Bay	3/14/2018 1:36 PM
44	King ash bay	3/14/2018 12:45 PM
45	King ash bay	3/14/2018 12:21 PM
46	Green bank	3/14/2018 12:17 PM
47	King ash bay	3/14/2018 11:49 AM
48	Manangoora	3/14/2018 11:46 AM
49	In the Boat	3/14/2018 11:26 AM
50	King Ash Bay	3/14/2018 11:04 AM
51	Borrailoola	3/14/2018 11:01 AM
52	Camped in bushland	3/14/2018 10:48 AM
53	King ash bay	3/14/2018 10:33 AM
54	King ash bay	3/14/2018 10:15 AM
55	King Ash Bay	3/14/2018 10:13 AM
56	King ash bay	3/14/2018 9:33 AM
57	King Ash Bay	3/14/2018 9:10 AM
58	King Ash Bay	3/14/2018 9:08 AM
59	King Ash Bay	3/14/2018 9:06 AM
60	King Ash Bay	3/14/2018 9:04 AM
61	King Ash Bay	3/14/2018 9:00 AM
62	KAB	3/14/2018 8:57 AM
63	Manangoora Station	3/14/2018 8:41 AM
64	On the boat	3/14/2018 8:30 AM
65	Managoora Station Camp Area	3/14/2018 8:02 AM
66	KingAsh Bay	3/14/2018 7:51 AM
67	king ash bay /manangoora	3/14/2018 7:49 AM
68	King Ash Bay	3/14/2018 7:40 AM
69	King ash bay	3/14/2018 7:33 AM
70	King ash bay	3/14/2018 7:29 AM
71	King Ash Bay	3/14/2018 7:24 AM
72	King Ash Bay	3/14/2018 7:02 AM
73	In the boat	3/14/2018 6:50 AM
74	i haven't but have a trip planned July 2019 to fish this area	3/14/2018 6:41 AM
75	camped	3/14/2018 6:17 AM

76	On my boat	3/14/2018 6:15 AM
77	manangora station	3/14/2018 6:04 AM
78	Borroloola	3/14/2018 5:52 AM
79	King Ash Bay	3/14/2018 5:51 AM
80	Cape Crawford	3/14/2018 5:08 AM
81	King ash bay	3/14/2018 4:38 AM
82	On the boat	3/14/2018 3:35 AM
83	On boat overnight at river mouth in swags	3/14/2018 2:43 AM
84	King Ash Bay	3/13/2018 10:46 PM
85	Kingash bay fishing club	3/13/2018 10:12 PM
86	King Ash Bay Fishing Club	3/13/2018 9:53 PM
87	King Ash Bay Fishing Club	3/13/2018 9:50 PM
88	King ash bay	3/13/2018 9:43 PM
89	Camped	3/13/2018 9:42 PM
90	Greenbank	3/13/2018 9:42 PM
91	Manangoora	3/13/2018 9:40 PM
92	King Ash Bay	3/13/2018 9:38 PM
93	Borroloola	3/13/2018 9:27 PM
94	King Ash Bay	3/13/2018 8:49 PM
95	King Ash Bay	3/13/2018 8:39 PM
96	King ash bay	3/13/2018 8:38 PM
97	On boat	3/13/2018 8:36 PM
98	Manangoora station and Borroloola	3/13/2018 8:31 PM
99	Manangoora station	3/13/2018 8:29 PM
100	Manangoora	3/13/2018 8:28 PM
101	King ash bay	3/13/2018 8:27 PM
102	King Ash	3/13/2018 8:26 PM
103	boat	3/13/2018 8:20 PM
104	Borrolola	3/13/2018 8:18 PM
105	Manangoora	3/13/2018 8:16 PM
106	Manangoora station	3/13/2018 8:15 PM
107	Maangoora	3/13/2018 8:13 PM
108	Manangoora	3/13/2018 8:10 PM
109	King Ash Bay Fishing club	3/13/2018 8:04 PM
110	on the boat	3/13/2018 8:03 PM
111	King ash bay	3/13/2018 7:59 PM
112	Robinson river	3/13/2018 7:55 PM
113	King ash bay fishing club	3/13/2018 7:52 PM
114	Boat	3/13/2018 7:36 PM
115	King ash bay	3/13/2018 7:35 PM
116	King Ash Bay	3/13/2018 7:31 PM

117	House boat	3/13/2018 7:30 PM
118	Manangoora	3/13/2018 7:25 PM
119	King Ash Bay	3/13/2018 7:21 PM
120	king ash bay	3/13/2018 7:20 PM
121	House boat on the McArthur and crooked	3/13/2018 7:06 PM
122	King ash bay	3/13/2018 7:00 PM
123	King ash bay/Borrooloola Caravan Park	3/13/2018 7:00 PM
124	Home and camping overnight on the boat	3/13/2018 6:59 PM
125	Manangoora station	3/13/2018 6:58 PM
126	King Ash bay	3/13/2018 6:58 PM
127	King ash bay	3/13/2018 6:57 PM
128	King Ash bay and wearyan river camp	3/13/2018 6:52 PM
129	King ash bay	3/13/2018 6:47 PM
130	Manangoora	3/13/2018 6:45 PM
131	King Ash Bay	3/13/2018 6:45 PM
132	On the fishing boat launched for kin ash bay	3/13/2018 6:41 PM
133	KABFC	3/13/2018 6:40 PM
134	Manangoora	3/13/2018 6:38 PM
135	Clarkson point	3/13/2018 6:20 PM
136	King ash bay	3/13/2018 6:17 PM
137	King Ash bay	3/13/2018 6:14 PM
138	King Ash Bay	3/13/2018 6:10 PM
139	Camp	3/13/2018 5:55 PM
140	NT Luxury Houseboats	3/13/2018 5:46 PM
141	King Ash Bay	3/13/2018 5:45 PM
142	Camped at the mouth of the Robinson	3/13/2018 5:41 PM
143	King Ash Bay and manangoora	3/13/2018 5:41 PM
144	Boat	3/13/2018 5:39 PM
145	King ash bay	3/13/2018 5:36 PM
146	King ash bay	3/13/2018 5:19 PM
147	On boat at pelican spit	3/13/2018 5:19 PM
148	King Ash Bay Fishing Club	3/13/2018 5:18 PM
149	King Ash Bay	3/13/2018 5:10 PM
150	Manangoora station	3/13/2018 5:03 PM
151	King Ash Bay and also House Boat	3/13/2018 5:02 PM
152	King ash bay	3/13/2018 5:02 PM
153	King Ash Bay	3/13/2018 4:52 PM
154	King ash bay	3/13/2018 4:51 PM
155	Kind Ash Bay	3/13/2018 4:41 PM
156	Camped at Manangoora	3/13/2018 4:38 PM
157	Either King Ash Bay or Manangoora	3/13/2018 4:31 PM

158	King ash bay	3/13/2018 4:06 PM
159	manangoora cattle station	3/13/2018 4:00 PM
160	on the banks of the wearyan	3/13/2018 3:50 PM
161	King Ash bay in private residence	3/13/2018 3:40 PM
162	House boat on the McArther river	3/13/2018 3:39 PM
163	King ash bay	3/13/2018 3:32 PM
164	Can't remember the property name, Green something	3/13/2018 3:25 PM
165	Manangoora	3/13/2018 3:22 PM
166	King Ash Bay camp ground	3/13/2018 3:20 PM
167	King Ash Bay	3/13/2018 3:15 PM
168	On the boat	3/13/2018 3:04 PM
169	We own a house at kab	3/13/2018 3:02 PM
170	King ash bay	3/13/2018 2:57 PM
171	King Ash Bay	3/13/2018 2:47 PM
172	In my ute	3/13/2018 2:38 PM
173	On the boat	3/13/2018 2:33 PM
174	Borrooloola	3/13/2018 2:32 PM
175	camped on boat	3/13/2018 2:30 PM
176	on boat	3/13/2018 2:21 PM
177	King Ash Bay	3/13/2018 2:20 PM
178	On the boat	3/13/2018 2:18 PM
179	Camped out	3/13/2018 2:16 PM
180	Robinson river	3/13/2018 2:14 PM
181	King ash bay	3/13/2018 2:09 PM
182	manangooar station	3/13/2018 2:06 PM
183	Live locally	3/13/2018 2:00 PM
184	King Ash Bay	3/13/2018 1:49 PM
185	Manangora	3/13/2018 1:48 PM
186	Vanderlin island	3/13/2018 1:39 PM
187	King Ash Bay	3/13/2018 1:36 PM
188	King ash bay	3/13/2018 1:30 PM
189	Green bank Severn emu manangoora	3/13/2018 1:21 PM
190	King ash bay cabins.	3/13/2018 1:19 PM
191	King ash bay	3/13/2018 1:14 PM
192	King Ash Bay	3/13/2018 1:11 PM
193	King Ash Bay	3/13/2018 1:09 PM
194	K A B F C	3/13/2018 1:09 PM
195	King ash bay	3/13/2018 1:05 PM
196	House boat	3/13/2018 1:05 PM
197	King Ash Bay	3/13/2018 12:57 PM
198	house boat at the main mouth	3/13/2018 12:56 PM

199	King Ash Bay Fishing Club	3/13/2018 12:56 PM
200	KAB	3/13/2018 12:54 PM
201	House Boat	3/13/2018 12:51 PM
202	King ash bay	3/13/2018 12:48 PM
203	King Ash	3/13/2018 12:43 PM
204	King ash bay	3/13/2018 12:42 PM
205	Centre island	3/13/2018 12:39 PM
206	At home in borrooloola	3/13/2018 12:33 PM
207	King Ash	3/13/2018 12:32 PM
208	King ash bay fishing club	3/13/2018 12:12 PM
209	Center island	3/13/2018 12:10 PM
210	King ash bay	3/13/2018 12:04 PM
211	On Boat	3/13/2018 11:56 AM
212	King Ash Bay	3/13/2018 11:54 AM
213	King ash bay	3/13/2018 11:54 AM
214	King ash bay fishing club	3/13/2018 11:52 AM
215	King Ash bay	3/13/2018 11:52 AM
216	Onboard	3/13/2018 11:52 AM
217	King Ash Bay or camp.	3/13/2018 11:50 AM
218	King ash bay	3/13/2018 11:46 AM
219	Maningoora station	3/13/2018 11:38 AM
220	King Ash Bay fishing club	3/13/2018 11:28 AM
221	On the boat	3/13/2018 11:18 AM
222	King ash	3/13/2018 11:16 AM
223	King Ash Bay	3/13/2018 11:13 AM
224	King ash bay	3/13/2018 11:08 AM
225	king ash bay	3/13/2018 10:54 AM
226	Hired house boat	3/13/2018 10:51 AM
227	King Ash Bay	3/13/2018 10:49 AM
228	King ash bay with friends	3/13/2018 10:46 AM
229	KAB	3/13/2018 10:42 AM
230	King Ash Bay fishing club	3/13/2018 10:41 AM
231	manangoora station	3/13/2018 10:34 AM
232	Manangoora Station	3/13/2018 10:31 AM
233	Kab	3/13/2018 10:30 AM
234	King ash bay	3/13/2018 10:28 AM
235	King ash bay	3/13/2018 10:20 AM
236	Camped elsewhere	3/13/2018 10:18 AM
237	I have a shack on centre island	3/13/2018 10:16 AM
238	KING ASH BAY	3/13/2018 10:13 AM
239	King ash bay	3/13/2018 10:08 AM

240	On the boat	3/13/2018 10:08 AM
241	King ash bay fishing club	3/13/2018 10:04 AM
242	In the boat	3/13/2018 9:54 AM
243	Carpentaria	3/13/2018 9:51 AM
244	King ash bay	3/13/2018 9:50 AM
245	King Ash	3/13/2018 9:50 AM
246	King ash Bay lodge	3/13/2018 9:36 AM
247	Seven emu	3/13/2018 9:34 AM
248	mcarther river	3/13/2018 9:34 AM
249	Robinson river and manangoora	3/13/2018 9:31 AM
250	King Ash Bay	3/13/2018 9:30 AM
251	House boat	3/13/2018 9:29 AM
252	House boat	3/13/2018 9:20 AM
253	Went back to King Ash Bay at the end of the day	3/13/2018 9:19 AM
254	King ash bay	3/13/2018 9:17 AM
255	King ash bay camp	3/13/2018 9:16 AM
256	Manangora	3/13/2018 9:16 AM
257	King Ash Bay at privately owned property	3/13/2018 9:11 AM
258	Manangoora	3/13/2018 9:05 AM
259	Borooloola	3/13/2018 9:02 AM
260	King ash bay fishing club	3/13/2018 8:57 AM
261	On my boat or KAB	3/13/2018 8:56 AM
262	Manangoora station	3/13/2018 8:51 AM
263	King Ash Bay	3/13/2018 8:48 AM
264	King Ash Bay	3/13/2018 8:48 AM
265	house boat	3/13/2018 8:46 AM
266	King ash	3/13/2018 8:44 AM
267	King ash bay	3/13/2018 8:44 AM
268	King ash Bay	3/13/2018 8:40 AM
269	King Ash Bay	3/13/2018 8:39 AM
270	King Ash Bay	3/13/2018 8:39 AM
271	7 emu station	3/13/2018 8:38 AM
272	Waking ash bay club	3/13/2018 8:35 AM
273	Black rock landing and onboard the boat.	3/13/2018 8:35 AM
274	King Ash Bay	3/13/2018 8:33 AM
275	Boat	3/13/2018 8:33 AM
276	King Ash Bay	3/13/2018 8:33 AM
277	King Ash Bay	3/13/2018 8:32 AM
278	King Ash Bay	3/13/2018 8:31 AM
279	King Ash Bay	3/13/2018 8:26 AM
280	Kab	3/13/2018 8:24 AM

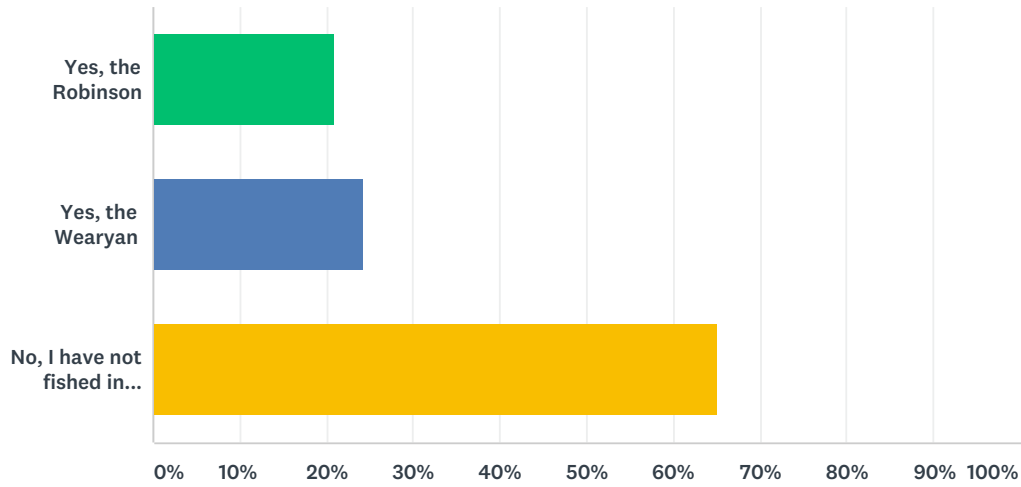
281	Manangoora station	3/13/2018 8:23 AM
282	KingAshBayFC	3/13/2018 8:22 AM
283	King ash bay	3/13/2018 8:18 AM
284	Kab	3/13/2018 8:13 AM
285	King ash	3/13/2018 8:12 AM
286	King Ash Bay	3/13/2018 8:11 AM
287	King ash bay	3/13/2018 8:05 AM
288	My house	3/13/2018 8:05 AM
289	Camped various locations	3/13/2018 8:03 AM
290	Wearyan river	3/13/2018 7:58 AM
291	King Ash	3/13/2018 7:56 AM
292	Houseboat	3/13/2018 7:56 AM
293	KAB	3/13/2018 7:52 AM
294	Manangoora	3/13/2018 7:52 AM
295	King ash bay	3/13/2018 7:51 AM
296	King ash bay	3/13/2018 7:48 AM
297	King ash bay	3/13/2018 7:45 AM
298	Manangoora station	3/13/2018 7:44 AM
299	KAB	3/13/2018 7:40 AM
300	Kab	3/13/2018 7:40 AM
301	Houseboat	3/13/2018 7:37 AM
302	King Ash Bay	3/13/2018 7:36 AM
303	King Ash Bay	3/13/2018 7:35 AM
304	King ash bay	3/13/2018 7:35 AM
305	On the boat.	3/13/2018 7:35 AM
306	King Ash Bay	3/13/2018 7:34 AM
307	Manangoora	3/13/2018 7:33 AM
308	Boat	3/13/2018 7:30 AM
309	King Ash Bay	3/13/2018 7:28 AM
310	King Ash Bay	3/13/2018 7:26 AM
311	King Ash Bay	3/13/2018 7:26 AM
312	KABFC	3/13/2018 7:23 AM
313	King Ash Bay	3/13/2018 7:20 AM
314	KAB	3/13/2018 7:20 AM
315	King Ash Bay Fishing Club	3/13/2018 7:15 AM
316	King Ash Bay	3/13/2018 7:15 AM
317	King ash bay	3/13/2018 7:09 AM
318	King Ash Bay	3/13/2018 7:08 AM
319	Manangoora station	3/13/2018 7:06 AM
320	Robinson river 7emus station	3/13/2018 7:04 AM
321	King Ash Bay Fishing Club Inc	3/13/2018 7:04 AM

322	Manangoora station	3/13/2018 7:03 AM
323	Kingash bay	3/13/2018 7:00 AM
324	Wearyanne and king ash	3/13/2018 6:59 AM
325	Home	3/13/2018 6:55 AM
326	King Ash Bay	3/13/2018 6:55 AM
327	On our boat..	3/13/2018 6:53 AM
328	King Ash Bay	3/13/2018 6:51 AM
329	KSB lodge	3/13/2018 6:47 AM
330	King ash bay fishing club inc.	3/13/2018 6:46 AM
331	Batten point	3/13/2018 6:45 AM
332	KAB	3/13/2018 6:41 AM
333	Kingash bay i own a place there	3/13/2018 6:38 AM
334	On boat	3/13/2018 6:36 AM
335	King ash bay	3/13/2018 6:32 AM
336	houseboat	3/13/2018 6:27 AM
337	King ash bay	3/13/2018 6:26 AM
338	King Ash Bay Caravan Park	3/13/2018 6:23 AM
339	Manangoora station	3/13/2018 6:22 AM
340	In my boat and on the bank	3/13/2018 6:21 AM
341	King Ash Bay	3/13/2018 6:20 AM
342	King Ashe bay lodge	3/13/2018 6:18 AM
343	Houseboat launched from kingash bay	3/13/2018 6:16 AM
344	Kingash bay	3/13/2018 6:14 AM
345	King Ash Bay Fishing Club	3/13/2018 6:14 AM
346	King Ash Bay	3/13/2018 6:12 AM
347	King Ash Bay Campground	3/13/2018 6:12 AM
348	King Ash Bay	3/13/2018 6:10 AM
349	On a house boat	3/13/2018 6:09 AM
350	King ash bay	3/13/2018 6:00 AM
351	King Ash Bay Fishing Club	3/13/2018 5:59 AM
352	Manan	3/13/2018 5:59 AM
353	Manangoora	3/13/2018 5:50 AM
354	King Ash Bay	3/13/2018 5:50 AM
355	Manangoora station	3/13/2018 5:44 AM
356	Limmen	3/13/2018 5:20 AM
357	Pine creek	3/13/2018 4:58 AM
358	King ash bay	3/13/2018 4:56 AM
359	King ash bay	3/13/2018 4:38 AM
360	KABFC	3/13/2018 4:15 AM
361	King Ash Bay	3/13/2018 2:18 AM
362	On boat	3/13/2018 1:05 AM

363	Wandigulla	3/13/2018 12:30 AM
364	King ash bay	3/13/2018 12:21 AM
365	King ash bay	3/13/2018 12:16 AM
366	Camped	3/13/2018 12:08 AM
367	Borrooloola	3/13/2018 12:06 AM
368	Borrooloola	3/12/2018 11:51 PM
369	on boat	3/12/2018 11:32 PM
370	On Boat	3/12/2018 11:22 PM
371	King ash bay	3/12/2018 11:10 PM
372	King Ash Bay Fishing Club grounds	3/12/2018 10:58 PM
373	On my boat	3/12/2018 10:39 PM
374	Stayed at a lodge, can't remember the name right now	3/12/2018 10:24 PM
375	Camp out crabbers camps	3/12/2018 10:10 PM
376	king ash bay fishing club	3/12/2018 9:57 PM
377	Manangoora station	3/12/2018 9:49 PM
378	Manangoora	3/12/2018 9:45 PM
379	King ash bay	3/12/2018 9:42 PM
380	KAB	3/12/2018 9:40 PM
381	On the Boat	3/12/2018 9:38 PM

Q16 Do you or have you, fished in either the Wearyan or Robinson rivers (only the sections shown in orange)?

Answered: 499 Skipped: 80



ANSWER CHOICES	RESPONSES
Yes, the Robinson	20.84% 104
Yes, the Wearyan	24.25% 121
No, I have not fished in either	65.13% 325
Total Respondents: 499	

Q17 If you answered yes to fishing in either river, could you please tell us which river and how you accessed the water? (eg, Manangoora Station, Seven Emu Station, other)

Answered: 169 Skipped: 410

#	RESPONSES	DATE
1	Manangoora Station	3/16/2018 6:24 AM
2	Manangoora	3/16/2018 5:30 AM
3	Manangoora	3/15/2018 11:11 PM
4	Manangoora Station	3/15/2018 1:26 PM
5	manangoora	3/15/2018 11:56 AM
6	Seven Emu Station	3/15/2018 9:07 AM
7	Manangoora	3/15/2018 7:27 AM
8	Wearyan from Manangoora and King Ash Bay	3/15/2018 6:56 AM
9	Robinson river community	3/15/2018 6:25 AM
10	Manangoora	3/15/2018 5:51 AM
11	Not sure on exact location from the maps shown, but have accessed the Robinson via paid access on greenbank station	3/15/2018 4:51 AM
12	Seven emu	3/14/2018 10:43 PM
13	Na	3/14/2018 9:10 PM
14	No I will not tell you	3/14/2018 7:10 PM
15	Seven emu,s	3/14/2018 6:55 PM
16	Manangoora station	3/14/2018 6:50 PM
17	Manangoora	3/14/2018 6:21 PM
18	Manangoora Station	3/14/2018 2:31 PM
19	Manangoora Station	3/14/2018 2:28 PM
20	MANANGOORA station	3/14/2018 2:17 PM
21	Manangoora	3/14/2018 1:37 PM
22	Green bank seven emu	3/14/2018 12:19 PM
23	Seven emu station	3/14/2018 10:17 AM
24	Coastal trip from Crooked Ck	3/14/2018 9:01 AM
25	Seven Emu	3/14/2018 8:57 AM
26	Manangoora Station, Greenbank and Seven Emu Stations	3/14/2018 8:43 AM
27	Manangoora station	3/14/2018 8:31 AM
28	Manangoora Station	3/14/2018 8:03 AM
29	wearyan/ manangoora	3/14/2018 7:51 AM
30	Robinson, seven emu	3/14/2018 7:34 AM
31	Seven emu st	3/14/2018 7:29 AM
32	manangoora station	3/14/2018 7:23 AM

33	King Ash Bay	3/14/2018 7:03 AM
34	planning to fish the robinson river in july 2019 (go through moangoora station)	3/14/2018 6:42 AM
35	From king Ash Bay	3/14/2018 6:16 AM
36	manangoora stn	3/14/2018 6:07 AM
37	Seven Emu	3/14/2018 5:52 AM
38	King ash bay	3/14/2018 4:39 AM
39	Manangoora	3/13/2018 11:31 PM
40	Manangoora Station	3/13/2018 9:54 PM
41	Greenbank	3/13/2018 9:44 PM
42	SeS	3/13/2018 9:42 PM
43	Manangoora Station	3/13/2018 9:42 PM
44	Seven Emu	3/13/2018 9:38 PM
45	River bank	3/13/2018 9:28 PM
46	Mothership	3/13/2018 8:37 PM
47	Manangoora	3/13/2018 8:32 PM
48	Manangoora	3/13/2018 8:32 PM
49	Manangoora station	3/13/2018 8:30 PM
50	Wereyan manangoora station	3/13/2018 8:29 PM
51	From King Ash	3/13/2018 8:27 PM
52	seven emus	3/13/2018 8:21 PM
53	Manangoora station	3/13/2018 8:16 PM
54	Manangoora Station	3/13/2018 8:15 PM
55	King ash bay	3/13/2018 8:01 PM
56	Robinson river green bank station	3/13/2018 7:57 PM
57	Seven Emu by boat	3/13/2018 7:33 PM
58	Manangoora station	3/13/2018 7:32 PM
59	Manangoora	3/13/2018 7:26 PM
60	manangoora statoin	3/13/2018 7:21 PM
61	Manangoora	3/13/2018 7:04 PM
62	KAB, Manangoora and Greenbank	3/13/2018 7:00 PM
63	Manangoora station	3/13/2018 6:59 PM
64	King ash bay and manangoora station	3/13/2018 6:53 PM
65	Manangoora and seven emu	3/13/2018 6:46 PM
66	Manangoora station , via water from king ash bay	3/13/2018 6:42 PM
67	Seven emu, manangoora	3/13/2018 6:31 PM
68	Wearyan river through manangoora station	3/13/2018 6:22 PM
69	Manangoora Station	3/13/2018 5:56 PM
70	Manangoora station	3/13/2018 5:43 PM
71	Seven emu	3/13/2018 5:42 PM
72	Manangoora station	3/13/2018 5:36 PM
73	seven emus station	3/13/2018 5:35 PM

74	Manangoora and seven emu station	3/13/2018 5:22 PM
75	Manangoora station & by sea from king ash bay	3/13/2018 5:05 PM
76	Manangoora	3/13/2018 4:51 PM
77	Both,with Ashley Garner access unknown	3/13/2018 4:46 PM
78	Boarded around from Kind Ash Bay	3/13/2018 4:43 PM
79	Manangoora station	3/13/2018 4:41 PM
80	wearyan manangoora cattle station	3/13/2018 4:02 PM
81	maningora station	3/13/2018 3:50 PM
82	From king Ash bay down crooked creek	3/13/2018 3:42 PM
83	King ash bay	3/13/2018 3:35 PM
84	Robinson River, Greenbank	3/13/2018 3:26 PM
85	Manangoora Station	3/13/2018 3:24 PM
86	Robinson by boat	3/13/2018 3:06 PM
87	We travel from Kab to reach these rivers	3/13/2018 3:03 PM
88	Wear an emu station	3/13/2018 2:34 PM
89	Manangoora	3/13/2018 2:32 PM
90	N/A	3/13/2018 2:20 PM
91	Wearyan, seven emus	3/13/2018 2:20 PM
92	Sevin emu station	3/13/2018 2:17 PM
93	Seven emu	3/13/2018 2:16 PM
94	wearyan river manangoora station	3/13/2018 2:09 PM
95	Seven emus	3/13/2018 2:01 PM
96	Manangora	3/13/2018 1:49 PM
97	Manangoora	3/13/2018 1:40 PM
98	Green bank station manangoora station	3/13/2018 1:23 PM
99	By road	3/13/2018 1:11 PM
100	Manangoora st	3/13/2018 1:11 PM
101	King Ash Bay	3/13/2018 12:32 PM
102	Manangoora	3/13/2018 12:05 PM
103	Manangoora	3/13/2018 11:54 AM
104	Seven emu	3/13/2018 11:54 AM
105	Cant remember, was with a local NT mate who just took us.	3/13/2018 11:53 AM
106	Boat and car	3/13/2018 11:51 AM
107	Seven emu station	3/13/2018 11:47 AM
108	Manangoora and seven emu station	3/13/2018 11:39 AM
109	No	3/13/2018 11:09 AM
110	manangoora stn	3/13/2018 10:35 AM
111	Manangoora	3/13/2018 10:31 AM
112	Manangoora and Seven Emu	3/13/2018 10:28 AM
113	From centre island	3/13/2018 10:17 AM
114	NOT SURE, WAS WITH A FRIEND CAN'T REMMEMBER	3/13/2018 10:16 AM

115	Manangoora station	3/13/2018 10:09 AM
116	Seven emu	3/13/2018 9:34 AM
117	Greenbank station- manangoora station	3/13/2018 9:33 AM
118	Msnangoora station	3/13/2018 9:17 AM
119	Traveled by boat from king ash bay	3/13/2018 9:12 AM
120	Manangoora	3/13/2018 9:09 AM
121	Manangoora Station	3/13/2018 9:06 AM
122	Manangoora station	3/13/2018 8:52 AM
123	Wearyan , from king ash	3/13/2018 8:45 AM
124	King Ash Bay	3/13/2018 8:40 AM
125	Seven emu	3/13/2018 8:39 AM
126	Manangoora station	3/13/2018 8:23 AM
127	Seven emu	3/13/2018 8:05 AM
128	Both	3/13/2018 7:59 AM
129	Manangoora Station	3/13/2018 7:54 AM
130	Manangoora Station	3/13/2018 7:53 AM
131	Mc Aurther	3/13/2018 7:52 AM
132	Green bank station	3/13/2018 7:44 AM
133	.	3/13/2018 7:41 AM
134	Mana goods station	3/13/2018 7:34 AM
135	Manangoora station	3/13/2018 7:34 AM
136	Other	3/13/2018 7:31 AM
137	Via King Ash Bay Fishing Club	3/13/2018 7:16 AM
138	Manangoora station	3/13/2018 7:06 AM
139	King Ash Bay	3/13/2018 7:06 AM
140	Seven emus station	3/13/2018 7:05 AM
141	Manangoora station	3/13/2018 7:05 AM
142	Seven Emu	3/13/2018 7:02 AM
143	Manangoora seven emu	3/13/2018 7:00 AM
144	7 emus..king ash bay..	3/13/2018 6:54 AM
145	Manangoora station	3/13/2018 6:47 AM
146	Manangoora station	3/13/2018 6:40 AM
147	Seven Emu	3/13/2018 6:37 AM
148	Manangoora station (wearyan) Green Bank station (Robinson river)	3/13/2018 6:24 AM
149	From king ash, Robinson river	3/13/2018 6:22 AM
150	Seven emu station	3/13/2018 6:15 AM
151	Wearyan Manangoora station	3/13/2018 6:11 AM
152	Unsure if name	3/13/2018 6:01 AM
153	Manangoora	3/13/2018 6:01 AM
154	Manangoora station	3/13/2018 5:51 AM
155	King Ash	3/13/2018 5:51 AM

156	Manangoora station	3/13/2018 5:45 AM
157	Wearyan river, stayed at Manangora Station	3/13/2018 5:37 AM
158	Seven emu	3/13/2018 5:29 AM
159	Seven emu sta tiin	3/13/2018 4:58 AM
160	Manangoora station and green bank station on the Robinson river	3/13/2018 12:31 AM
161	Greenbank no boat	3/13/2018 12:07 AM
162	At manangoora and by foot from the savanna road where it crosses through the wearyan	3/12/2018 11:53 PM
163	by boat	3/12/2018 11:33 PM
164	Both	3/12/2018 10:40 PM
165	Seven emu station, manangoora station	3/12/2018 10:24 PM
166	King Ash Bay	3/12/2018 10:12 PM
167	Manangoora station 'and King Ash Bay	3/12/2018 9:51 PM
168	2 wheel track just off the savannah way where the river crosses the road	3/12/2018 9:41 PM
169	Both By Sea	3/12/2018 9:39 PM

Q18 Was there anything else you wanted to add?

Answered: 130 Skipped: 449

#	RESPONSES	DATE
1	The fishing and camping in this area is the best I have been to and I travel every year from NSW for 4 days each way for the experience.	3/16/2018 6:27 AM
2	Please dont lock it up	3/15/2018 1:26 PM
3	no	3/15/2018 10:16 AM
4	I fish as catch and release. Only fish taken on board is for dinner that night. I have never taken fish for my freezer at home.	3/15/2018 10:06 AM
5	Territorians have less than 1% of accessible coastline without paying permits and fees. Try this in NSW. Isn't it about time we became one mob?	3/15/2018 6:59 AM
6	During the years I fished the MacArthur area, there was no aboriginal fishing.	3/14/2018 10:36 PM
7	A great place for all to enjoy.	3/14/2018 9:11 PM
8	Vanderlin Island archipeligo and the McArthur R basin are world class fisheries. Stuff I saw and caught blew my mind	3/14/2018 7:12 PM
9	No	3/14/2018 6:51 PM
10	Its great area to fish in I would hate to see it closed.	3/14/2018 6:05 PM
11	I'm concerned with any restrictions to fishing at king ash bay after all we are all australians	3/14/2018 4:54 PM
12	Can't people leave anything alone.	3/14/2018 4:53 PM
13	No	3/14/2018 2:56 PM
14	It is there for all to enjoy if it can continue to be respected the way it is.	3/14/2018 2:18 PM
15	This area is unique in its fishing and I have and always will fish for the future in my attitude and numbers taken.	3/14/2018 1:40 PM
16	It would be very disappointing to not be able to access these regions. The current set up has minimal impact and still allows people to fish more remote areas	3/14/2018 11:51 AM
17	I am born in the NT and closing off waterways is unjust, especially for recreational purposes. Given the remoteness of these locations, they should be available to all for recreational use. The Govt should be the only persons that have the authority to close waterways, and only after an impact study has deemed the need for closure - not because of so-called land claims (not water claims).	3/14/2018 10:53 AM
18	We are supposed to be working together with these people	3/14/2018 10:35 AM
19	Travel to king ash bay yearly.	3/14/2018 10:18 AM
20	We use king ash bay three days a week for 6 months each year and live at ridge road king ash bay p j beamish	3/14/2018 10:04 AM
21	Crab band fishing from the beach at bing bong	3/14/2018 9:48 AM
22	Visitors to the area contribute to the welfare of the area. We, as a group of 10 from Northern NSW go out of our way to enhance the area by removing all rubbish we come across. Further, visitors contribute substantially to the area by the \$'s that are pumped into the local community.	3/14/2018 9:08 AM
23	Have enjoyed fishing these areas for many years and the friendly welcoming from the station landholders	3/14/2018 8:47 AM
24	Australian land every body has access	3/14/2018 8:32 AM
25	We spend money in Boorooloola when we visit King Ash Bay. We also spend money at the small towns in both the QLD and NT on the way to King Ash Bay. This money helps the locals and assists in keeping tense small towns alive.	3/14/2018 7:48 AM

26	Dont stop us fishing this amazing place	3/14/2018 7:30 AM
27	It would be a massive shame if these areas were closed, it would add massive fishing pressure to surrounding areas and severly damage the areas tourism industry.	3/14/2018 6:57 AM
28	Good job	3/14/2018 6:17 AM
29	no	3/14/2018 6:08 AM
30	King Ash Fishing club and camping area are fun by a bunch of absolute ignorant araeholes. I wish the place would disappear underwater in the next cyclone.	3/14/2018 5:11 AM
31	I believe a balance/agreement between native title claims and wants of fisher-people is an important deal for the future of Territory fishing tourism. Of which money can be made by way of jobs and within reason, permits. Exclusion will only create division and added pressure on smaller areas.	3/14/2018 5:11 AM
32	No	3/14/2018 4:39 AM
33	these rivers should remain for all to enjoy not just a select few.	3/14/2018 4:00 AM
34	The nt is the best fishing in the world this is all about money not fishing to me Australia is Australia if everyone does the right thing the fishing will stay good for a long time	3/13/2018 10:26 PM
35	No	3/13/2018 10:13 PM
36	This will potentially destroy the second biggest tourist fishing destination in the N.T	3/13/2018 9:45 PM
37	Do not stop access to these fishing areas would be a complete shame, these areas should be open for all Australians to be able to access for recreational fishing or other uses	3/13/2018 9:45 PM
38	No	3/13/2018 9:43 PM
39	This area relies on tourism adding extra costs is detrimental to the tourists heading to this region which will affect small businesses in this area	3/13/2018 9:37 PM
40	If restrictions like this are implemented, we would cease our annual NT fishing trip and move towards WA each year.	3/13/2018 8:52 PM
41	Yes. I'm about to invest in King Ash Bay property . This is not a good feeling !	3/13/2018 8:44 PM
42	Keep up the good work guys	3/13/2018 8:37 PM
43	No	3/13/2018 8:30 PM
44	i would be really sad if access to thi s amazing area was restricted	3/13/2018 8:21 PM
45	We fish the mouth of the weary an river ad launch our boat at manangoora ! We quite enjoy visiting the area and enjoy the hospitality of the traditional owners	3/13/2018 8:06 PM
46	It is my intention to fish all of this now that I am retired	3/13/2018 8:03 PM
47	Keep the Macaurther river system open for amature fishing. Stop commercial crabbing in the system, as it has decimated the crab population. Change NT laws to only take male mud crabs like in queensland to let the crab population to recover.	3/13/2018 7:57 PM
48	We appreciate the privilege of camping and fishing over the winter season in this beautiful spot. We would like to be able to continue to do so.	3/13/2018 7:56 PM
49	No	3/13/2018 7:34 PM
50	What hapens if we own a building at king ash bay fishing club?	3/13/2018 7:34 PM
51	No	3/13/2018 7:33 PM
52	Closing access to the Sir Edward Pellew Islands or McArthur River will kill the entire area. Thousands of people come to this area just for the fishing with most staying at King Ash Bay. Any form of closure or permit system will totally deter any visitors to the area. There are also a number of permanent residents at KAB that will have their lifestyle absolutely degraded by any restriction in access. We will not be held to ransom!!	3/13/2018 7:25 PM
53	This is nothing but a land grab for revenue raising. Shame on the black fellas	3/13/2018 7:16 PM
54	Restrict pro crabbing to outside the river mouths also stop the living off crabbers on the river IE KAB Davies Channel They dump all into the river Human effluent. Batteries Oil Bottles ect Also Waters ways should be the right of all as nobody lives on the water to claim it as their LAND	3/13/2018 7:14 PM

55	As stated no one lives on the water	3/13/2018 7:09 PM
56	We travel to king ash bay every year for a holiday. If we are limited for recreational fishing it will be the areas economic loss.	3/13/2018 7:04 PM
57	There is enough area for all Australians to to enjoy	3/13/2018 7:02 PM
58	Please do not deny fishos to this beautiful area McArthur rv & islands we are members of Kab & live there for 6 months every year & love the place!	3/13/2018 7:02 PM
59	I have live and fished in Borroloola for the past 17 years. It would be shame to be descrimanted against because I am non indigenous. Our region is extremely attractive to tourists which contribute to our economy. These types of restrictions will ruin tourism for all established business both indigenous and non indigenous owned. These areas also represent a certain family/clan. Our region including Borroloola has up to 6 different groups. Do the restrictions apply to everyone outside the family group making the claim or is it for non indigenous only	3/13/2018 7:00 PM
60	Tourism is a must for this region get rid of the commercial fishermen and enforce bag limits everyone will benefit	3/13/2018 6:51 PM
61	Seven of us head up every 2 years for 3weeks have an awesome time great place needs to stay how it is	3/13/2018 6:49 PM
62	To loose access to any of these areas would be deverstating . It will impact NT tourism and will add bad increase fishing pressures to other areas	3/13/2018 6:43 PM
63	We have enjoyed fishing up there for the past 17 years and take great care of the area and respect the fish numbers we take	3/13/2018 5:47 PM
64	No	3/13/2018 5:37 PM
65	Have fished this area since 2004 it would impact my and my wife's lifestyle as we spend five months each year camping at King Ash Bay. I am a life member of the club and would like to be able to continue as long as we are able.	3/13/2018 5:19 PM
66	Aboriginal land claims are important and just - but please fight for our rights to continue fishing these areas permit free	3/13/2018 5:06 PM
67	Don't remove the right to fish Australian Waters, which should be accessible for all The tax payers.	3/13/2018 5:03 PM
68	No	3/13/2018 4:51 PM
69	I hope access will not be impacted this is an amazing part of our great country. I would like to be able to return here in the future	3/13/2018 4:43 PM
70	As a former President of King Ash Bay fishing Club (3 years) I have a good understanding of the area and the nature and interests of members and visitors. If any restrictions make a material change to access to the designated areas, the attractiveness of the area will be damaged. The potential loss in tourism income to the area and the NT would be significant	3/13/2018 4:38 PM
71	it should be free to all not just a few the andersons who are my person friends are aboriginal and they let people in to fish and stay for 150 for as long as you like i pay nothing	3/13/2018 4:05 PM
72	I am extremely dissapointed by this land claim. The KAB fishing club do great work in promoting responsible fishing, and it would be a huge loss to NT tourism if access was denied. I travel every year from Brisbane to KAB but I would not return to the NT again if this area was taken from us. I believe that most visitors to KAB are from interstate and not from the NT. This will badly damage tourism in the NT.	3/13/2018 3:31 PM
73	It should be for everyone at any point in time	3/13/2018 3:08 PM
74	This land claim directly involves our home which is on the MCArthur river bank at Kab, our jetty which was installed 25 years ago and our club and lifestyle	3/13/2018 3:06 PM
75	These land claim are out of control , it's greed and nothing else	3/13/2018 2:20 PM
76	No thankyou	3/13/2018 1:44 PM
77	Good luck	3/13/2018 1:41 PM
78	Good luck such a shame for families to miss out on such a great part of this great country	3/13/2018 1:26 PM
79	I believe that recreational fishing is a low impact activity which if managed correctly can have long term benefits for all members of the local community.	3/13/2018 1:21 PM

80	I have lived in the Territory for more than 30 years and have a place at King Ash Bay. If this is granted it will most certainly have a detrimental effect on the area for almost everyone that goes there except the 2% who are trying to draw this line in the sand for whatever reason.	3/13/2018 1:16 PM
81	no waterways should be owned at all	3/13/2018 12:58 PM
82	They have enough claims now to use	3/13/2018 12:14 PM
83	No	3/13/2018 11:40 AM
84	No	3/13/2018 11:11 AM
85	Both my mother and grandmother own properties within the king ash bay fishing club. This is their permanent place of residence. These properties will be inherited by myself and our families in the future. Will this affect our access to these properties in the future.	3/13/2018 10:44 AM
86	Don't take it away	3/13/2018 10:31 AM
87	We do 2 week long trips a year, with up to 5 boats and 20 people to these areas. These trips cost about \$40k per year. If access was restricted we spend our holidays, and money, in other areas	3/13/2018 10:30 AM
88	All rivers and land should be there for anybody to use.	3/13/2018 10:25 AM
89	The king ash bay fishing club offer a great facility for all people and should not be dictated by aboriginals.	3/13/2018 10:06 AM
90	I was planning a trip there. Mainly because its all tar and easy access	3/13/2018 10:06 AM
91	As a group of fishers that travel 7000km to fish NT have done so since 1991 every year and spend close to \$15000 on fuel food etc in your local community's we would not continue to spend money here if restrictions were put in place and look for other options	3/13/2018 9:39 AM
92	I would love to be able to fish these places in the future ..	3/13/2018 9:37 AM
93	Waters belong to Everyone	3/13/2018 9:31 AM
94	King ash bay fishing club is a great set-up and really the only place I go and stay in the NT to holiday fish for a week or so at a time.	3/13/2018 9:18 AM
95	Removing access the the MacArthur will cause significant loss to people who have invested in the king ash bay can mmunity. Businesses, property leases and the club infrastructure will all become redundant.	3/13/2018 9:16 AM
96	NO	3/13/2018 8:46 AM
97	No	3/13/2018 8:39 AM
98	Please let common sense prevail. These destinations are for all to enjoy..... fee free!!	3/13/2018 8:35 AM
99	Enough is enough. The land and water are for all to preserve and enjoy.	3/13/2018 8:33 AM
100	No	3/13/2018 8:21 AM
101	Fishing should be shared If fishing rights are excluded then only traditional methods should be used. That includes canoes not outboards.	3/13/2018 8:15 AM
102	No	3/13/2018 7:42 AM
103	It's a great place to fish relax and meet good people	3/13/2018 7:41 AM
104	This would be a travisty for the whole community if the access to the McArthur River was closed to the public for fishing. We, the people that come for 6 months of the year to this beautiful place, as a "tree change" experience for the dry season, respect the Traditional Owners and have abided by their rules of the water and land for many years. The Aboriginal people that will suffer greatly as the Grey Nomads bring a huge amount of money into the community of Borroloola, King Ash Bay and surrounds with tourism. People will stop coming therefore communities will suffer. Also many people have properties at King Ash Bay...will these people be compensated for their loss of property that the government has approved, I might add, if access from the McArthur River closes as King Ash Bay will die!	3/13/2018 7:32 AM
105	Don't change something that ain't broke. Who is going to police this, if charges are involved, the huge Stabicraft and black rock rangers station is not utilised now.	3/13/2018 7:29 AM
106	I think catch and release fishing should be promoted. Then the fish stocks aren't as affected and everyone wins.	3/13/2018 7:22 AM

107	Keep it as it is we are all tax payers to this country	3/13/2018 7:09 AM
108	Please keep this area open	3/13/2018 7:06 AM
109	Kabfc is a unique area and the club has grown over the last 23 years since I first started coming up there it would be a disappointment to see any change	3/13/2018 7:04 AM
110	Our second home is King Ash Bay Fishing Club we spend approx. 5/6months of the year in this area. Very unique area.	3/13/2018 6:59 AM
111	All waterways should be not be privately owned and all Australia's have access to these waterways at no cost. It appears that everything is about revenue.	3/13/2018 6:55 AM
112	It's a great fishing place, should be kept open for ALL Australian to use and fish.	3/13/2018 6:54 AM
113	If you shut these areas this would surely shut the king ash bay fishing club and shit a lot of visitors out	3/13/2018 6:50 AM
114	Its an absolute shame if we cant all share these suppose land claim areas we are all australians arnt we	3/13/2018 6:48 AM
115	Need to keep this open to the public with no more aboriginal claims	3/13/2018 6:39 AM
116	The area has been over fished and commercial grabbed already	3/13/2018 6:35 AM
117	Any impacts on the tourist industry will have a flow on effect to local businesses and communities throughout the territory. And with all the money being spent to increase tourism by the government this would be an unproductive and costly exercise.	3/13/2018 6:23 AM
118	Beautiful spot, hopefully we all allowed to enjoy the fishing in the area forever	3/13/2018 6:20 AM
119	Lovely area and very lovely community.	3/13/2018 6:18 AM
120	This is just another example of indigenious people claiming areas then charging people to access these areas when they rarely use the areas stated themselves,they allready control the islands etc just greed as far as i am concerned	3/13/2018 6:17 AM
121	More access to other rivers in aboriginal held land would take pressure off king ash bay and Macarthur river system	3/13/2018 6:14 AM
122	No	3/13/2018 6:11 AM
123	No	3/13/2018 6:01 AM
124	No	3/13/2018 5:30 AM
125	No	3/13/2018 4:58 AM
126	Our waterways need to be accessible for everyone one, no discrimination	3/13/2018 1:07 AM
127	No	3/13/2018 12:31 AM
128	Close down fishing locations and the NT will loose more people and more tourists	3/12/2018 11:34 PM
129	I work hard to provide money for my family. When I take a break I like to fish from KAB. I will be extremely unhappy if I can not do that.	3/12/2018 10:43 PM
130	Sort out the mine they get away with too much in wet season specially when flooding no one here to see how much the mine floods ??	3/12/2018 10:16 PM

Q19 Get news and updates from AFANT!

Answered: 149 Skipped: 430

ANSWER CHOICES	RESPONSES	
Name	100.00%	149
Company	0.00%	0
Address	0.00%	0
Address 2	0.00%	0
City/Town	0.00%	0
State/Territory	0.00%	0
ZIP/Postal Code	0.00%	0
Country	0.00%	0
Email Address	98.66%	147
Phone Number	0.00%	0

#	NAME	DATE
1	[REDACTED]	3/16/2018 6:27 AM
2	[REDACTED]	3/15/2018 1:03 PM
3	[REDACTED]	3/15/2018 11:34 AM
4	[REDACTED]	3/15/2018 10:16 AM
5	[REDACTED]	3/15/2018 10:06 AM
6	[REDACTED]	3/15/2018 6:59 AM
7	[REDACTED]	3/14/2018 10:36 PM
8	[REDACTED]	3/14/2018 9:50 PM
9	[REDACTED]	3/14/2018 9:11 PM
10	[REDACTED]	3/14/2018 7:12 PM
11	[REDACTED]	3/14/2018 6:27 PM
12	[REDACTED]	3/14/2018 6:05 PM
13	[REDACTED]	3/14/2018 5:36 PM
14	[REDACTED]	3/14/2018 4:54 PM
15	[REDACTED]	3/14/2018 4:53 PM
16	[REDACTED]	3/14/2018 2:56 PM
17	[REDACTED]	3/14/2018 2:18 PM
18	[REDACTED]	3/14/2018 1:40 PM
19	[REDACTED]	3/14/2018 12:20 PM
20	[REDACTED]	3/14/2018 11:29 AM
21	[REDACTED]	3/14/2018 10:35 AM
22	[REDACTED]	3/14/2018 10:18 AM

23	[REDACTED]	3/14/2018 10:04 AM
24	[REDACTED]	3/14/2018 9:51 AM
25	[REDACTED]	3/14/2018 9:50 AM
26	[REDACTED]	3/14/2018 9:08 AM
27	[REDACTED]	3/14/2018 8:47 AM
28	[REDACTED]	3/14/2018 7:42 AM
29	[REDACTED]	3/14/2018 7:34 AM
30	[REDACTED]	3/14/2018 7:04 AM
31	[REDACTED]	3/14/2018 5:11 AM
32	[REDACTED]	3/14/2018 4:00 AM
33	[REDACTED]	3/13/2018 10:26 PM
34	[REDACTED]	3/13/2018 9:54 PM
35	[REDACTED]	3/13/2018 9:45 PM
36	[REDACTED]	3/13/2018 9:45 PM
37	[REDACTED]	3/13/2018 9:37 PM
38	[REDACTED]	3/13/2018 8:52 PM
39	[REDACTED]	3/13/2018 8:44 PM
40	[REDACTED]	3/13/2018 8:37 PM
41	[REDACTED]	3/13/2018 8:33 PM
42	[REDACTED]	3/13/2018 8:33 PM
43	[REDACTED]	3/13/2018 8:21 PM
44	[REDACTED]	3/13/2018 8:19 PM
45	[REDACTED]	3/13/2018 8:17 PM
46	[REDACTED]	3/13/2018 8:15 PM
47	[REDACTED]	3/13/2018 8:06 PM
48	[REDACTED]	3/13/2018 8:03 PM
49	[REDACTED]	3/13/2018 7:56 PM
50	[REDACTED]	3/13/2018 7:34 PM
51	[REDACTED]	3/13/2018 7:34 PM
52	[REDACTED]	3/13/2018 7:33 PM
53	[REDACTED]	3/13/2018 7:21 PM
54	[REDACTED]	3/13/2018 7:14 PM
55	[REDACTED]	3/13/2018 7:09 PM
56	[REDACTED]	3/13/2018 7:02 PM
57	[REDACTED]	3/13/2018 7:02 PM
58	[REDACTED]	3/13/2018 7:00 PM
59	[REDACTED]	3/13/2018 6:51 PM
60	[REDACTED]	3/13/2018 6:47 PM
61	[REDACTED]	3/13/2018 6:37 PM
62	[REDACTED]	3/13/2018 5:47 PM
63	[REDACTED]	3/13/2018 5:23 PM

64		3/13/2018 5:19 PM
65		3/13/2018 5:06 PM
66		3/13/2018 5:04 PM
67		3/13/2018 4:47 PM
68		3/13/2018 4:43 PM
69		3/13/2018 4:38 PM
70		3/13/2018 4:32 PM
71		3/13/2018 4:05 PM
72		3/13/2018 3:44 PM
73		3/13/2018 3:37 PM
74		3/13/2018 3:31 PM
75		3/13/2018 3:22 PM
76		3/13/2018 3:16 PM
77		3/13/2018 3:08 PM
78		3/13/2018 3:06 PM
79		3/13/2018 2:29 PM
80		3/13/2018 2:17 PM
81		3/13/2018 2:08 PM
82		3/13/2018 1:50 PM
83		3/13/2018 1:44 PM
84		3/13/2018 1:41 PM
85		3/13/2018 1:39 PM
86		3/13/2018 1:26 PM
87		3/13/2018 1:26 PM
88		3/13/2018 1:17 PM
89		3/13/2018 1:16 PM
90		3/13/2018 1:07 PM
91		3/13/2018 12:58 PM
92		3/13/2018 12:58 PM
93		3/13/2018 12:57 PM
94		3/13/2018 12:52 PM
95		3/13/2018 12:40 PM
96		3/13/2018 12:29 PM
97		3/13/2018 12:11 PM
98		3/13/2018 11:55 AM
99		3/13/2018 11:53 AM
100		3/13/2018 11:48 AM
101		3/13/2018 11:22 AM
102		3/13/2018 11:11 AM
103		3/13/2018 11:04 AM
104		3/13/2018 10:44 AM

105	[REDACTED]	3/13/2018 10:18 AM
106	[REDACTED]	3/13/2018 9:35 AM
107	[REDACTED]	3/13/2018 9:28 AM
108	[REDACTED]	3/13/2018 9:25 AM
109	[REDACTED]	3/13/2018 9:18 AM
110	[REDACTED]	3/13/2018 9:06 AM
111	[REDACTED]	3/13/2018 8:56 AM
112	[REDACTED]	3/13/2018 8:53 AM
113	[REDACTED]	3/13/2018 8:46 AM
114	[REDACTED]	3/13/2018 8:46 AM
115	[REDACTED]	3/13/2018 8:34 AM
116	[REDACTED]	3/13/2018 8:21 AM
117	[REDACTED]	3/13/2018 8:11 AM
118	[REDACTED]	3/13/2018 7:53 AM
119	[REDACTED]	3/13/2018 7:49 AM
120	[REDACTED]	3/13/2018 7:41 AM
121	[REDACTED]	3/13/2018 7:32 AM
122	[REDACTED]	3/13/2018 7:29 AM
123	[REDACTED]	3/13/2018 7:29 AM
124	[REDACTED]	3/13/2018 7:27 AM
125	[REDACTED]	3/13/2018 7:22 AM
126	[REDACTED]	3/13/2018 7:09 AM
127	[REDACTED]	3/13/2018 7:06 AM
128	[REDACTED]	3/13/2018 7:04 AM
129	[REDACTED]	3/13/2018 6:59 AM
130	[REDACTED]	3/13/2018 6:55 AM
131	[REDACTED]	3/13/2018 6:55 AM
132	[REDACTED]	3/13/2018 6:54 AM
133	[REDACTED]	3/13/2018 6:48 AM
134	[REDACTED]	3/13/2018 6:39 AM
135	[REDACTED]	3/13/2018 6:35 AM
136	[REDACTED]	3/13/2018 6:22 AM
137	[REDACTED]	3/13/2018 6:21 AM
138	[REDACTED]	3/13/2018 6:17 AM
139	[REDACTED]	3/13/2018 6:14 AM
140	[REDACTED]	3/13/2018 6:11 AM
141	[REDACTED]	3/13/2018 6:01 AM
142	[REDACTED]	3/13/2018 5:52 AM
143	[REDACTED]	3/13/2018 5:52 AM
144	[REDACTED]	3/13/2018 5:38 AM
145	[REDACTED]	3/13/2018 4:58 AM

146	[REDACTED]	3/13/2018 4:41 AM
147	[REDACTED]	3/13/2018 12:22 AM
148	[REDACTED]	3/12/2018 10:41 PM
149	[REDACTED]	3/12/2018 9:58 PM
#	COMPANY There are no responses.	DATE
#	ADDRESS There are no responses.	DATE
#	ADDRESS 2 There are no responses.	DATE
#	CITY/TOWN There are no responses.	DATE
#	STATE/TERRITORY There are no responses.	DATE
#	ZIP/POSTAL CODE There are no responses.	DATE
#	COUNTRY There are no responses.	DATE
#	EMAIL ADDRESS	DATE
1	[REDACTED]	3/16/2018 6:27 AM
2	[REDACTED]	3/15/2018 1:03 PM
3	[REDACTED]	3/15/2018 10:16 AM
4	[REDACTED]	3/15/2018 10:06 AM
5	[REDACTED]	3/15/2018 6:59 AM
6	[REDACTED]	3/14/2018 10:36 PM
7	[REDACTED]	3/14/2018 9:50 PM
8	[REDACTED]	3/14/2018 7:12 PM
9	[REDACTED]	3/14/2018 6:27 PM
10	[REDACTED]	3/14/2018 6:05 PM
11	[REDACTED]	3/14/2018 5:36 PM
12	[REDACTED]	3/14/2018 4:54 PM
13	[REDACTED]	3/14/2018 4:53 PM
14	[REDACTED]	3/14/2018 2:56 PM
15	[REDACTED]	3/14/2018 2:18 PM
16	[REDACTED]	3/14/2018 1:40 PM
17	[REDACTED]	3/14/2018 12:20 PM
18	[REDACTED]	3/14/2018 11:29 AM
19	[REDACTED]	3/14/2018 10:35 AM
20	[REDACTED]	3/14/2018 10:18 AM
21	[REDACTED]	3/14/2018 10:04 AM
22	[REDACTED]	3/14/2018 9:51 AM

23	[REDACTED]	3/14/2018 9:50 AM
24	[REDACTED]	3/14/2018 9:08 AM
25	[REDACTED]	3/14/2018 8:47 AM
26	[REDACTED]	3/14/2018 7:42 AM
27	[REDACTED]	3/14/2018 7:34 AM
28	[REDACTED]	3/14/2018 7:04 AM
29	[REDACTED]	3/14/2018 5:11 AM
30	[REDACTED]	3/14/2018 4:00 AM
31	[REDACTED]	3/13/2018 10:26 PM
32	[REDACTED]	3/13/2018 9:54 PM
33	[REDACTED]	3/13/2018 9:45 PM
34	[REDACTED]	3/13/2018 9:45 PM
35	[REDACTED]	3/13/2018 9:37 PM
36	[REDACTED]	3/13/2018 8:52 PM
37	[REDACTED]	3/13/2018 8:44 PM
38	[REDACTED]	3/13/2018 8:37 PM
39	[REDACTED]	3/13/2018 8:33 PM
40	[REDACTED]	3/13/2018 8:33 PM
41	[REDACTED]	3/13/2018 8:21 PM
42	[REDACTED]	3/13/2018 8:19 PM
43	[REDACTED]	3/13/2018 8:17 PM
44	[REDACTED]	3/13/2018 8:15 PM
45	[REDACTED]	3/13/2018 8:06 PM
46	[REDACTED]	3/13/2018 8:03 PM
47	[REDACTED]	3/13/2018 7:56 PM
48	[REDACTED]	3/13/2018 7:34 PM
49	[REDACTED]	3/13/2018 7:34 PM
50	[REDACTED]	3/13/2018 7:33 PM
51	[REDACTED]	3/13/2018 7:21 PM
52	[REDACTED]	3/13/2018 7:14 PM
53	[REDACTED]	3/13/2018 7:09 PM
54	[REDACTED]	3/13/2018 7:02 PM
55	[REDACTED]	3/13/2018 7:02 PM
56	[REDACTED]	3/13/2018 7:00 PM
57	[REDACTED]	3/13/2018 6:51 PM
58	[REDACTED]	3/13/2018 6:47 PM
59	[REDACTED]	3/13/2018 6:37 PM
60	[REDACTED]	3/13/2018 5:47 PM
61	[REDACTED]	3/13/2018 5:23 PM
62	[REDACTED]	3/13/2018 5:19 PM
63	[REDACTED]	3/13/2018 5:06 PM

64	[REDACTED]	3/13/2018 5:04 PM
65	[REDACTED]	3/13/2018 4:47 PM
66	[REDACTED]	3/13/2018 4:43 PM
67	[REDACTED]	3/13/2018 4:38 PM
68	[REDACTED]	3/13/2018 4:32 PM
69	[REDACTED]	3/13/2018 4:05 PM
70	[REDACTED]	3/13/2018 3:44 PM
71	[REDACTED]	3/13/2018 3:37 PM
72	[REDACTED]	3/13/2018 3:31 PM
73	[REDACTED]	3/13/2018 3:22 PM
74	[REDACTED]	3/13/2018 3:16 PM
75	[REDACTED]	3/13/2018 3:08 PM
76	[REDACTED]	3/13/2018 3:06 PM
77	[REDACTED]	3/13/2018 2:29 PM
78	[REDACTED]	3/13/2018 2:17 PM
79	[REDACTED]	3/13/2018 2:08 PM
80	[REDACTED]	3/13/2018 1:50 PM
81	[REDACTED]	3/13/2018 1:44 PM
82	[REDACTED]	3/13/2018 1:41 PM
83	[REDACTED]	3/13/2018 1:39 PM
84	[REDACTED]	3/13/2018 1:26 PM
85	[REDACTED]	3/13/2018 1:26 PM
86	[REDACTED]	3/13/2018 1:17 PM
87	[REDACTED]	3/13/2018 1:16 PM
88	[REDACTED]	3/13/2018 1:07 PM
89	[REDACTED]	3/13/2018 12:58 PM
90	[REDACTED]	3/13/2018 12:58 PM
91	[REDACTED]	3/13/2018 12:57 PM
92	[REDACTED]	3/13/2018 12:52 PM
93	[REDACTED]	3/13/2018 12:40 PM
94	[REDACTED]	3/13/2018 12:29 PM
95	[REDACTED]	3/13/2018 12:11 PM
96	[REDACTED]	3/13/2018 11:55 AM
97	[REDACTED]	3/13/2018 11:53 AM
98	[REDACTED]	3/13/2018 11:48 AM
99	[REDACTED]	3/13/2018 11:22 AM
100	[REDACTED]	3/13/2018 11:11 AM
101	[REDACTED]	3/13/2018 11:04 AM
102	[REDACTED]	3/13/2018 10:44 AM
103	[REDACTED]	3/13/2018 10:18 AM
104	[REDACTED]	3/13/2018 9:35 AM

105	[REDACTED]	3/13/2018 9:28 AM
106	[REDACTED]	3/13/2018 9:25 AM
107	[REDACTED]	3/13/2018 9:18 AM
108	[REDACTED]	3/13/2018 9:06 AM
109	[REDACTED]	3/13/2018 8:56 AM
110	[REDACTED]	3/13/2018 8:53 AM
111	[REDACTED]	3/13/2018 8:46 AM
112	[REDACTED]	3/13/2018 8:46 AM
113	[REDACTED]	3/13/2018 8:34 AM
114	[REDACTED]	3/13/2018 8:21 AM
115	[REDACTED]	3/13/2018 8:11 AM
116	[REDACTED]	3/13/2018 7:53 AM
117	[REDACTED]	3/13/2018 7:49 AM
118	[REDACTED]	3/13/2018 7:41 AM
119	[REDACTED]	3/13/2018 7:32 AM
120	[REDACTED]	3/13/2018 7:29 AM
121	[REDACTED]	3/13/2018 7:29 AM
122	[REDACTED]	3/13/2018 7:27 AM
123	[REDACTED]	3/13/2018 7:22 AM
124	[REDACTED]	3/13/2018 7:09 AM
125	[REDACTED]	3/13/2018 7:06 AM
126	[REDACTED]	3/13/2018 7:04 AM
127	[REDACTED]	3/13/2018 6:59 AM
128	[REDACTED]	3/13/2018 6:55 AM
129	[REDACTED]	3/13/2018 6:55 AM
130	[REDACTED]	3/13/2018 6:54 AM
131	[REDACTED]	3/13/2018 6:48 AM
132	[REDACTED]	3/13/2018 6:39 AM
133	[REDACTED]	3/13/2018 6:35 AM
134	[REDACTED]	3/13/2018 6:22 AM
135	[REDACTED]	3/13/2018 6:21 AM
136	[REDACTED]	3/13/2018 6:17 AM
137	[REDACTED]	3/13/2018 6:14 AM
138	[REDACTED]	3/13/2018 6:11 AM
139	[REDACTED]	3/13/2018 6:01 AM
140	[REDACTED]	3/13/2018 5:52 AM
141	[REDACTED]	3/13/2018 5:52 AM
142	[REDACTED]	3/13/2018 5:38 AM
143	[REDACTED]	3/13/2018 4:58 AM
144	[REDACTED]	3/13/2018 4:41 AM
145	[REDACTED]	3/13/2018 12:22 AM

146	[REDACTED]	3/12/2018 10:41 PM
147	[REDACTED]	3/12/2018 9:58 PM
#	PHONE NUMBER	DATE
There are no responses.		
